LIST OF VOTERS * * * *

—: OF THE :—

* MUNICIPALITY

—: OF THE :—

* Township of Pickering *

for the year 1894.

DONALD R. BEATON, - CLERK.

PICKERING;

PRINTED BY W. J. CLARK, AT THE NEWS OFFICE, PICKERING.

ONTARIO ARCHIVES 29967 TORONTO

LIST OF VOTERS

OF THE

MUNICIPALITY

OF THE

Township of Pickering

FOR THE YEAR

1894.

DONALD R. BEATON, ... TOWNSHIP CLERK.

PICKERING:

PRINTED BY W. J. CLARK, AT THE OFFICE OF THE PICKERING NEWS.

1894.

Sec
cause
House
one of
Publi
post u
every
Chapt

1
2
3
4
5
6
7
8
9
10
11
12
13
14
15
16
17

VOTERS' LIST, 1894.

Instructions to those to whom these Lists are sent :—

SECTION 6—"The Sheriff shall, immediately upon receipt of his copies cause one of them to be posted up in a conspicuous place in the Court House ; the Clerk of the Peace, upon receipt of his copies shall cause one of them to be posted up in a conspicuous place in his office ; every Public and Separate School Head Master or Mistress shall in like manner post up one of his or her copies on the door of the School House, and every Postmaster shall post up one of his copies in the Post Office."—Chapter 9, R. S. O.

SCHEDULE OF POST OFFICES.

1 Pickering.
2 Dubarton.
3 Rouge Hill.
4 Port Union.
5 Locust Hill.
6 Kinsale.
7 Greenwood.
8 Brougham.
9 Whitevale.
10 Green River.
11 Atha.
12 Balsam.
13 Claremont.
14 Altona.
15 Cherrywood.
16 Whitby.
17 Liverpool Market.
18 Audley.
19 Brock Road.
20 Box Grove.
21 Cedar Grove.
22 Brooklin.
23 Goodwood.
24 Highland Creek.
25 Markham.
26 Mongolia.
27 Myrtle.
28 Oshawa.
29 Port Perry.
30 Scarboro.
31 Stouffville.
32 Uxbridge.
33 Glen Major.

VOTERS' LIST 1894.

Municipality of the

TOWNSHIP OF PICKERING

Polling Sub-Division No. 1.

Comprising all the Lots from No. 1 to No 10 inclusive, from the Lake to the Fourth Concession Line.

PART 1.

List of persons entitled to vote at both Municipal Elections and Elections to the Legislative Assembly.

No. on Roll	NAME.	Jrs.	LOT.	CON.	Owner or Tenant Etc.		P.O.
19	Armitage, James		2	2	Owner	m f	16
32	Allman, John		2	3	Income	m f	16
411	Austin, Sylvanus		2	1	Owner	m f	16
59	Balsdon, Edwin	J	10	BF	Tenant	m f	1
62	Brown, Milton W	J	3	1	Tenant	m f	16
68	Brown, Sylvanus		3	1	Owner	m f	16
73	Bradley, Robert	J	2	1	Tenant	m f	16
77	Brown, David B	J	6	1	Tenant	m f	1
81	Brown, Wing R		2	2	Tenant	m f	16
85	Bath, John		1	1	Owner	m f	16
86	Bath, David	J	1	1	Farmer's son	m f	16
101	Boyes, William		2	3	Owner	m f	18
102	Bryan, Edward	J	9	3	Tenant	m f	1
104	Brown, Thos. W.		9	3	Owner	m f	1
106	Bye, Joseph	J	8	3	Tenant	m f	1
111	Bell, John		7	3	Owner	m f	18
112	Bell John Jr	J	7	3	Owner	m f	18
113	Bell, William	J	7	3	Owner	m f	18
114	Boone, Ambrose	J	10	2	Owner	m f	1

No. on Roll	NAME.	Jrs.	LOT	CON.	Owner or Tenant Etc.		P.O.
129	Brignall, Joseph	J	3	3	Tenant	m f	18
130	Brignall, Wm N	J	3	3	Tenant	m f	18
132	Bray, Walter	J	7	3	Tenant	m f	18
133	Bray, Samuel		7	3	Owner	m f	18
267	Brown, N J		6	1	Owner	m f	1
228	Cowan, Wm jr		10	1	Owner	m f	2
253	Carruthers, D W	J	5	1	Owner	m f	16
266	Coombe, William	J	6	1	Tenant	m f	16
274	Cronk, Stephen	J	10	2	Owner	m f	1
275	Cronk, Robt H	J	10	2	Owner	m f	1
276	Cornell, Edward	J	9	2	Owner	m f	1
281	Clark, Smith		10	3	Owner	m f	1
285	Cornell, Gervas	J	8	2	Owner	m f	1
286	Cornell, W V	J	8	2	Farmer's son	m f	1
304	Chapman, N J	J	9	3	Owner	m f	18
305	Chapman, Frank M	J	9	3	Farmer's son	m f	18
74	Carter, John		2	1	Owner	m f	16
131	Carpenter, Ira B		3	3	Owner	m f	18
1475	Collins, Richard		1	BF	Owner	m f	1
408	Davey, Walter J	J	1	2	Owner	m f	16
409	Davey, Edward J	J	1	2	Farmer's son	m f	16
410	Davey, Thomas N	J	1	2	Farmer's son	m f	16
1817	Davidson, Robert		6	2	Owner	m f	1
469	Elliott, Thomas		10	3	Owner	m f	1
476	Ellis, Peter		8	3	Owner	m f	
498	Field, Thomas		10	2	Owner	m f	1
499	Field, Claude		10	2	Farmer's son	m f	1
500	Field, George		10	2	Farmer's son	m f	1
549	Grayer, John	J	3	BF	Tenant	m f	16
552	Gorman, Patrick	J	9	BF	Tenant	m f	1
578	Gorman, John		10	1	Tenant	m f	1
579	Gorman, Jeremiah	J	10	1	Tenant	m f	1
594	Gormley, John	J	4	1	Tenant	m f	1

POLLING SUB-DIVISION NO. 1.

No on Roll	NAME.	J.P.'s	LOT	CON.	Owner or Tenant Etc.		P.O.
606	Gulliver, John H		2	2	Tenant	m f	16
1124	Guthrie, Richard		1	3	Owner	m f	1
689	Hancock, Thos H	J	7	1	Tenant	m f	1
690	Hancock, F A	J	7	1	Tenant	m f	1
695	Hobbs, William		8	1	Owner	m f	1
696	Hobbs, Fred W	J	8	1	Farmer's son	m f	1
710	Hartrick, Geo B	J	8	1	Owner	m f	1
711	Hartrick, Benjamin		8	1	Owner	m f	1
715	Hurd, Moses		7	2	Tenant	m f	1
716	Hurd, Moses jr	J	7	2	Tenant	m f	1
717	Hurd, Thos. J	J	7	2	Tenant	m f	1
722	Holt, James	J	9	1	Tenant	m f	1
845	Irving, Simon		2	3	Owner	m f	16
848	Jeffery, John		6	BF	Tenant	m f	16
849	Jeffery, William	J	6	BF	Tenant	m f	
913	Kennedy, Michael	J	5	BF	Tenant	m f	1
914	Kennedy, James	J	5	BF	Tenant	m f	1
915	Kennedy, George	J	5	BF	Tenant	m f	1
950	Lee, Whitfield		1	1	Owner	m f	16
986	Linton, Samuel	J	9	2	Owner	m f	1
1056	McCausland, William		7	BF	Owner	m f	1
1057	McCausland, Wm jr	J	7	BF	Farmer's son	m f	1
1058	McCausland, Lundy	J	7	BF	Farmer's son	m f	1
1059	Morecombe, William	J	9	BF	Tenant	m f	1
1094	McCullough, John	J	2	2	Owner	m f	16
1095	McCullough, John jr	J	2	2	Farmer's son	m f	16
1109	McGuire, John	J	5	2	Tenant	m f	1
1110	McGuire, Michael	J	5	2	Tenant	m f	1
1111	McGuire, Richard	J	5	2	Tenant	m f	1
1118	McBrady, Daniel		3	3	Owner	m f	18
1125	McBrady, James	J	4	3	Owner	m f	18
1123	Mayne, John		1	3	Tenant	m f	18
1587	Margach, Alexander		8	BF	Owner	m f	1

No on Rolk	NAME	Jes.	LOT	CON.	Owner or Tenant Etc.		P.O.
1873	Madill, William		3	3	Owner	m f	18
1295	Orvis, Ira	J	3	1	Owner	m f	16
1302	O'Leary, George		7	2	Tenant	m f	1
1307	O'Connor, George	J	1	3	Owner	m f	16
1317	Osborne, Thos C	J	2	3	Tenant	m f	16
1323	Philp, Richard T	J	1	BF	Tenant	m f	16
1334	Philp, Thomas E	J	1	BF	Tenant	m f	16
1336	Powell, John	J	6	BF	Tenant	m f	16
1337	Powell, Henry		6	BF	Owner	m f	16
1338	Powell, Walter	J	6	BF	Tenant	m f	16
1339	Powell, William		6	BF	Owner	m f	16
1367	Power, John	J	4	2	Tenant	m f	16
1368	Post, A. A.	J	4	2	Owner	m f	16
1384	Puckering, Thomas	J	5	3	Tenant	m f	18
1398	Powell, Bradford	J	6	3	Tenant	m f	1
1403	Puckering, Isaac		3	3	Owner	m f	18
1404	Puckering, John		3	3	Farmer's son	m f	18
1405	Puckering, Simon		3	3	Farmer's son	m f	18
1406	Puckering, William		3	3	Farmer's son	m f	18
1471	Richardson, A. W	J	2	BF	Tenant	m f	16
1472	Richardson, L F	J	2	BF	Tenant	m f	16
1473	Richardson, F J		2	BF	Owner	m f	16
1474	Ryan, Patrick	J	1	BF	Tenant	m f	16
1476	Remmer, Harrison	J	4	BF	Owner	m f	16
1478	Robertson, George	J	4	BF	Tenant	m f	16
1485	Remmer, William		4	BF	Income	m f	16
1486	Richardson, Richard	J	3	BF	Owner	m f	16
1490	Richardson, George	J	2	1	Tenant	m f	16
1506	Richards, George	J	7	2	Tenant	m f	1
1507	Richards, Wm G	J	7	2	Tenant	m f	1
60	Richardson, Jas T		10	BF	Owner	m f	1
61	Richardson, W. V		10	1	Owner	m f	1
723	Reazin, W J		9	1	Owner	m f	1

No. on Roll	NAME.	Jrs.	LOT.	CON.	Owner or Tenant Etc.		P.O.
1576	Stanley, Wm. J.	J	8	BF	Tenant	m f	1
1577	Stanley, John		8	BF	Owner	m f	1
1591	Stevenson, T. N.	J	10	BF	Owner	m f	1
1596	Stephenson, Chas.	J	5	BF	Tenant	m f	1
1643	Sutherland, Peter		2	3	Tenant	m f	18
1744	Trull, James	J	3	2	Owner	m f	16
1812	Vanstone. Ernest	J	1	BF	Tenant	m f	16
1816	Vanstone, William	J	6	2	Tenant	m f	16
1811	Vail, Ira		5	1	Owner	m f	16
1831	Willson, Seth C.		3	2	Owner	m f	16
1832	Willson, Henry	J	3	2	Farmer's son	m f	16
1850	Webster, Herbert	J	2	3	Tenant	m f	16
1851	Webster, Joseph		2	3	Owner	m f	16
1860	Walters, George	J	2	3	Owner	m f	18
1872	Williamson, Benj.		2	3	Tenant	m f	18
1869	Westney, Stephen	J	10	3	Owner	m f	1

VOTERS' LIST 1894.

Municipality of the

TOWNSHIP OF PICKERING

Polling Sub-Division No. 1.

Comprising all the Lots from No. 1 to No 10 inclusive, from the Lake to the Fourth Concession Line.

PART II

List of persons entitled to vote at Municipal Elections only.

No on Rolk	NAME	Jrs.	LOT	CON.	Owner or Tenant Etc.	P.O.
78	Brown, Sarah E.		6	1	Owner	1
98	Boone, Annie W.		10	2	Owner	1
104	Byron, Mrs. Jane		8	3	Owner	1
1112	Brown, Sherman		5	2	Owner	16
107	Crawford, Frederick		8	3	Owner	32
252	Carruthers, Mrs. R. C.		4	1	Owner	16
917	Campbell, James		7	BF	Owner	16
1644	Collins, Mrs.		2	3	Owner	2
1407	Cummings, Mrs.		8	3	Owner	
580	Fothergill, J. J.		10	1	Owner	16
1060	Foster, Mr.		9	BF	Owner	
850	Gold, Wm. S.		6	BF	Owner	16
907	Kemp, William		1	1	Tenant	16
553	Logan, Robert		9	BF	Owner	
1108	McGuire, Mrs. Wm.		5	2	Tenant	1
1597	McCausland, Mary		5	BF	Owner	1
1868	Madill, Mrs.		5	3	Owner	18
1818	McKay, Miss		5	2	Owner	
1502	Oke, Richard		1	2	Owner	16

No on Roll	NAME.	Jrs.	LOT	CON.	Owner or Tenant Etc.	P.O.
550	Richardson, Mrs. J.		8	BF	Owner	16
908	Richardson, Mrs. E. A.		1	1	Owner	16
1479	Richardson, Robert		4	BF	Owner	16
1491	Richardson, A. M.		2	1	Owner	16
1501	Rodd, George		1	2	Tenant	16
108	Thompson, Mrs. James		9	8	Owner	16
718	Taylor, H. B.		7	2	Owner	16
719	Taylor, Charles		7	2	Owner	16
691	Vail, Mrs. Martha		7	BF	Owner	1
692	Vail, Phoebe		7	BF	Owner	1
693	Vail, Maria		7	BF	Owner	1
1828	Vickers, Mrs. H.		6	2	Owner	16
1399	Whitfield, T. B.		6	3	Owner	16
1400	Whitfield, T. G.		6	3	Owner	16
1828	Wetherald, Mrs. J.		10	1	Owner	1

VOTERS' LIST 1894.

Municipality of the

TOWNSHIP OF PICKERING

Polling Sub-Division No. 1.

Comprising all the Lots from No. 1 to No 10 inclusive, from the Lake to the Fourth Concession Line.

PART III.

List of persons entitled to vote at Elections to the Legislative Assembly only.

No. on Roll	NAME.	Jrs.	LOT	CON.	Owner or Tenant Etc.	P.O.
82	Allman, John		2	3	m f	18
75	Burk, John	—	8	1	m f	1
76	Bradford, Charles		10	1	m f	1
79	Bradford, George		10	1	m f	1
80	Barrie, Wm. J.		6	1	m f	1
83	Brown, Richard M.		6	1	m f	16
84	Brown, Gilbert B.		6	1	m f	16
92	Blake, Henry		8	2	m f	16
110	Bryan, Thomas		9	3	m f	1
467	Eccles, James		4	1	m f	16
468	Every, D. F.		10	2	m f	1
509	Forester, Philip		3	BF	m f	16
551	Geehan, Patrick		2	BF	m f	16
612	Gormley, Robert		4	1	m f	1
608	Graham, John		1	2	m f	16
683	Harlock, Joseph		10	BF	m f	1
780	Hill, Louis		7	2	m f	1
847	Ireland, William		6	3	m f	18
856	Jury, William		3	1	m f	16

No. on Roll	NAME.	Jrs.	LOT.	CON.	Owner or Tenant Etc.	P.O.
1114	McBrady, F. J.		8	8	m f	18
1119	Mercer, Walter		9	8	m f	1
1818	O'Leary, Arthur		7	2	m f	1
1811	O'Connor, Patrick		10	1	m f	1
1870	Powell, Woodruff		5	1	m f	1
1872	Pooley, John		6	2	m f	1
1480	Richards, Alfred		10	BF	m f	1
1590	Smith, Arthur		1	BF	m f	16
1608	Streater, Walter		9	BF	m f	1
1685	Shearer, James		8	8	m f	18
1861	Walters, John		2	8	m f	18

OR TENANT ETC.	P.O.
m f	18
m f	1
m f	1
m f	1
m f	1
m f	1
m f	1
m f	16
m f	1
m f	18
m f	18

VOTERS' LIST, 1894.

Municipality of the

TOWNSHIP OF PICKERING

Polling Sub-Division No. 2

Comprising all the Lots from No. 11 to No. 14 inclusive, from the Lake to the Fourth Concession Line.

PART 1.

List of persons entitled to vote at both Municipal Elections and Elections to the Legislative Assembly.

No on Rolk	NAME	Jrs	LOT	CON.	Owner or Tenant Etc.	P.O.
17	Andrew, John	J	13	1	Owner m f	1
26	Annan, Robert		12	2	Owner m f	1
27	Annan, John	J	12	2	Farmer's son m f	1
28	Annan, David	J	12	2	Farmer's son m f	1
1944	Annan, David	J	14	1	Owner m f	1
57	Braund, Wm J	J	13	1	Tenant m f	1
88	Boyes, John (see d 1)		14	2	Tenant m f	1
89	Boyes, Arthur (see d 1)		14	2	Tenant m f	1
90	Brown, N J	J	12	2	Tenant m f	1
91	Brown, Franklin		12	2	Owner m f	1
94	Barre[illegible], Richard	J	12	2	Owner m f	1
98	Banks, Lorenzo	J	13	2	Tenant m f	1
114	Boone, Ambrose (see d 1)		13	3	Owner m f	1
1947	Bunting, Brereton		14	1	Owner m f	1
1951	Bostwick, Elijah		14	2	Owner m f	1
1952	Bostwick, Albert	J	14	2	Owner m f	1
254	Clark, William		14	1	Owner m f	1
255	Clark, Wm J		14	1	Owner m f	1
256	Clark, Alferd C		14	1	Owner m f	1

No. on Roll	Name.	Jrs.	Lot.	Con.	Owner or Tenant Etc.		P.O.
260	Cullis, Wm	J	12	1	Tenant	m f	1
261	Cullis, Richard		12	1	Tenant	m f	1
1962	Collins, Richard (see d 1)		14	2	Owner	m f	1
395	Douglas, George		12	BF	Tenant	m f	1
396	Douglas, Andrew	J	12	BF	Tenant	m f	1
397	Douglas, William	J	12	BF	Tenant	m f	1
398	Douglas, Michael	J	12	BF	Tenant	m f	1
400	Dale, Wm J	J	13	1	Owner	m f	1
415	Doyle, Joseph	J	12	3	Owner	m f	1
416	Doyle, Fred R	J	12	3	Owner	m f	1
1966	Dickie, William	J	14	1	Owner	m f	1
1967	Dickie, John	J	14	1	Owner	m f	1
1972	Dingman, Nelson		14	1	Owner	m f	1
1975	Decker, George W		14	1	Owner	m f	1
469	Elliott, Thomas (see d 1)		11	3	Owner	m f	1
498	Field, Thomas (see d 1)	J	13	BF	Owner	m f	1
499	Field, Claude (see d 1)	J	13	BF	Farmer's son	m f	1
500	Field, George (see d 1)	J	13	BF	Farmer's son	m f	1
521	Forsyth, Andrew	J	11	2	Owner	m f	1
1977	Field, John		14	1	Owner	m f	1
570	Greenlaw, John	J	14	BF	Owner	m f	1
583	Gordon, Henry		13	1	Owner	m f	1
584	Gordon, George	J	13	1	Farmer's son	m f	1
585	Gordon, Lafayette	J	13	1	Farmer's son	m f	1
589	Gee, Fred R		14	1	Owner	m f	1
596	Gourlie, William	J	11	2	Tenant	m f	1
598	Gee, John E		14	1	Owner	m f	1
599	Gee, Frank E	J	14	1	Farmer's son	m f	1
1984	Gordon, Robert	J	14	2	Owner	m f	1
1985	Gordon, George A	J	14	2	Owner	m f	1
1989	Gordon, Wm D		14	1	Owner	m f	1
1994	Gilders, George		14	1	Tenant	m f	1
1998	Guthrie, Richard (see 1)	J	14	1	Owner	m f	1

No. on Roll	NAME.	Jrs.	LOT	CON.	Owner or Tenant Etc.		P.O.
1999	Gerow, Thos B		14	2	Tenant	m f	1
685	Head, Thomas H		14	BF	Tenant	m f	1
699	Howland, John		14	1	Owner	m f	1
712	Ham, William		11	2	Owner	m f	1
726	Haight, Henry	J	12	3	Owner	m f	1
728	Huggins, Alfred	J	14	3	Owner	m f	1
2012	Haney, William		14	1	Owner	m f	1
2017	Howlett. Wm		14	1	Tenant	m f	1
2019	Hartrick, Wm T		14	1	Owner	m f	1
2059	Henderson, Wm		14	1	Owner	m f	1
1830	Hartrick, Benj (see d 1)		11	1	Owner	m f	1
857	Janes. George H	J	14	2	Owner	m f	1
905	Keslake, Thomas		14	BF	Tenant	m f	1
2028	Kerr, George		14	1	Income	m f	1
938	Leaming, Thomas	J	12	BF	Owner	m f	1
939	Leaming, Philip		12	BF	Owner	m f	1
946	Larkin, John		14	BF	Owner	m f	1
947	Larkin, Henry	J	14	BF	Farmer's son	m f	1
948	Larkin, Thomas	J	14	BF	Farmer's son	m f	1
949	Larkin, John jr	J	14	BF	Farmer's son	m f	1
983	Locke, John		11	2	Tenant	m f	1
984	Locke, John jr	J	11	2	Tenant	m f	1
985	Logan, William		11	2	Owner	m f	1
997	Lockwood, William	J	14	3	Tenant	m f	1
2034	Ludgate, John		14	1	Owner	m f	1
2042	Lidgett, William		14	1	Owner	m f	1
1488	Linton, James		11	1	Owner	m f	1
1098	Miller, Robert		14	1	Owner	m f	1
1096	Margach, Alex	J	12	2	Owner	m f	1
1128	McBrady, Robert		11	3	Tenant	m f	7
1145	McDermaid, Peter	J	14	2	Owner	m f	1
1146	McDermaid, Donald	J	12	3	Tenant	m f	1
2048	Maver, George		14	1	Owner	m f	1

POLLING SUB-DIVISION NO. 2.

No on Roll	NAME.	Jes.	LOT	CON.	Owner or Tenant Etc.		P.O.
2081	McGinty, Edward		14	1	Owner	m f	1
2088	Margach, Nelson		12	2	Income	m f	1
1482	Mutton, Oliver	J	11	1	Farmer's son	m f	1
571	Nowlan, Patrick		14	BF	Owner	m f	9
1802	O'Leary, George	J	12	8	Tenant	m f	1
1808	O'Leary, Timothy	J	12	8	Tenant	m f	1
1804	O'Leary, Geo jr	J	12	8	Tenant	m f	1
2046	O'Connor, Jeremiah		14	1	Tenant	m f	1
2052	Palmer, Geo M	J	14	1	Owner	m f	1
1481	Richards, James		11	1	Owner	m f	1
1493	Richardson, Joshua		11	2	Owner	m f	1
1494	Ridley, Arthur N	J	11	2	Tenant	m f	1
1495	Ridley, John		11	2	Owner	m f	1
1509	Remmer, Enos	J	13	8	Owner	m f	1
1510	Rowe, Philip J	J	11	8	Owner	m f	1
1511	Rowson, George	J	14	8	Owner	m f	1
2055	Richardson, W V	J	14	1	Owner	m f	1
2056	Richardson, W C	J	14	1	Owner	m f	1
2058	Rankin, John	J	14	1	Tenant	m f	1
1579	Stork, Robt C	J	11	BF	Tenant	m f	1
1591	Stevenson, T N		11	BF	Owner	m f	1
1609	Shaughnessy, Michael	J	14	1	Owner	m f	1
1612	Scott, James	J	11	2	Tenant	m f	1
1618	Scott, Henry	J	11	2	Tenant	m f	1
2065	Seldon, George	J	14	2	Tenant	m f	1
2069	Stewart, Wm F		14	1	Tenant	m f	1
2072	Somerville, Jas	J	14	1	Tenant	m f	1
1830	Wilson, Thomas	J	12	1	Owner	m f	1
1833	Wray, Joseph	J	11	BF	Tenant	m f	1
1840	Woodruff, Warren	J	13	1	Tenant	m f	1
1869	Westney, Stephen (see 1)		11	8	Owner	m f	1
2082	Wonnacott, John S	J	14	1	Owner	m f	1
2083	Wright, Edmund		14	2	Owner	m f	1

VOTERS' LIST 1894

Municipality of the

TOWNSHIP OF PICKERING

Polling Sub-Division No. 2.

Comprising all the Lots from No. 11 to No 14 inclusive, from the Lake to the Fourth Concession Line.

PART II

List of persons entitled to vote at Municipal Elections only.

No. on Roll	NAME.	Jrs.	LOT	CON.	Owner or Tenant Etc.	P.O.
1148	Boone, Edward		12	3	Owner	
2057	Cornell, Miss Mary		14	1	Owner	1
1965	Dale, Miss S A		14	1	Owner	1
998	Doty, Alex		14	3	Owner	
1129	Duggan, Mrs M		11	3	Owner	7
472	Elliott, James		11	3	Owner	
1580	Fothergill, J J (see d 1)		11	BF	Owner	16
2016	Howlett, Mrs		14	1	Owner	1
2029	Kinnellay, Mrs Mary		14	1	Owner	1
99	Long, J H		13	2	Owner	16
959	Leavens, Mrs D		13	2	Owner	1
2032	Latchford, Mrs Mary		14	1	Owner	1
2033	Linton, Mrs. Jos		14	1	Owner	1
2043	Leng, Mrs Geo		14	1	Owner	1
1489	Linton, J k		11	1	Owner	16
2006	Logan, Miss Christina		14	2	Owner	
2020	Mowbray, Mrs E		14	1	Tenant	1
1147	McGeogh, James		12	3	Owner	
2066	Margach, John L		14	2	Owner	

No on Roll	NAME.	Jes.	LOT	CON.	Owner or Tenant Etc.	P.O.
2041	O'Leary, Miss M		14	1	Owner	1
2042	O'Leary, Miss Julia		14	1	Owner	1
2045	O'Leary, Mrs L		14	1	Owner	
2028	Peart, Mrs Annie		14	2	Owner	1
58	Roach, W		13	1	Owner	
399	Richardson, F J (see d 1)		12	BF	Owner	16
1487	Richards, Mrs John		11	1	Tenant	1
1884	Richardson, Mrs E A (1)		11	BF	Owner	16
	Richards, Thos		14	2	Owner	
2070	Stewart, Mrs F		14	1	Owner	1
1843	Waring, Mrs F		14	2	Owner	1
1844	Wright, Mrs S		13	2	Owner	1
2081	Wonnacott, Mrs M		14	1	Owner	1

VOTERS' LIST, 1894.

Municipality of the

TOWNSHIP OF PICKERING

Polling Sub-Division No. 2

Comprising all the Lots from No. 11 to No. 14 inclusive, from the Lake to the Fourth Concession Line.

PART III.

List of persons entitled to vote at Elections to the Legislative Assembly only.

No on Roll	NAME	Jes	LOT	CON.	Owner or Tenant Etc.	P.O.
268	Casey, Cornelius		14	1	m f	1
428	Dwire, John Jr		13	3	m f	1
470	Elliott, William		11	3	m f	1
471	Elliott, John T		11	3	m f	1
479	Elves, Wm H		14	1	m f	1
510	Freeman, Frederick		14	1	m f	1
523	Firth, Wm B		14	2	m f	1
684	Hallett, Jabez		11	BF	m f	1
703	Heagens, John		14	1	m f	1
2044	Kehoe, Philip		14	2	m f	1
2040	Latchford, Wm		14	1	m f	1
1878	Peart, Morley		11	2	m f	1
1896	Perry, Peter		12	3	m f	1
1897	Perry, John T		12	3	m f	1
1505	Rogers, Robert		14	2	m f	1
2075	Savage, Henry		14	1	m f	1
1749	Taylor, John A		14	2	m f	1
1750	Twentyman, James		13	2	m f	1
1885	Winters, Charles		14	2	m f	1

VOTERS' LIST, 1894.

Municipality of the

TOWNSHIP OF PICKERING

Polling Sub-Division No. 3

Comprising all the Lots from No. 15 to No. 18 inclusive, from the Lake to the Fourth Concession Line.

PART 1.

List of persons entitled to vote at both Municipal Elections and Elections to the Legislative Assembly.

No. on Roll	NAME.	Jrs.	LOT.	CON.	Owner or Tenant Etc.	P.O.
21	Allaway, William	J	16	2	Owner m f	1
22	Allaway, Alfred		16	2	Owner m f	1
56	Braund, Joseph (see 2)	J	15	BF	Tenant m f	1
57	Braund, Wm J (see 2)	J	15	BF	Tenant m f	1
64	Buchan, John P	J	17	1	Owner m f	1
95	Banks, Wm H	J	16	2	Owner m f	1
100	Barker, Joseph S		16	2	Tenant m f	1
1948	Bunting, R A	J	15	2	Tenant m f	1
1949	Bunting, B (see 2)		15	2	Owner m f	1
1950	Bateman, R M		15	2	Owner m f	1
1953	Burt, Richard		15	2	Owner m f	1
1959	Burrell, John A	J	15	2	Tenant m f	1
1963	Burrell, Alexander	J	16	2	Tenant m f	1
96	Baker, Daniel		18	2	Owner m f	1
230	Cowan, William		18	1	Owner m f	4
231	Cowan, John		18	1	Owner m f	4
254	Clark, William (see d 2)	J	15	1	Owner m f	1
255	Clark, W J (see d 2)	J	15	1	Owner m f	1
256	Clark, A C (see d 2)	J	15	1	Owner m f	1

No on Roll	NAME.	Jes.	LOT	CON.	Owner or Tenant Etc.		P.O.
259	Cain, Timothy	J	16	1	Owner	m f	1
157	Calvert, Hamilton	J	17	2	Tenant	m f	1
299	Cowan, George		18	3	Owner	m f	19
301	Cowan, George J	J	18	2	Tenant	m f	19
302	Cowan, Thomas	J	18	2	Farmer's son	m f	19
303	Connor, Jeremiah	J	18	3	Owner	m f	1
1955	Cuthbert, John		15	2	Owner	m f	1
1956	Cowan, Geo S	J	15	2	Owner	m f	1
1957	Clark, W J		15	2	Tenant	m f	1
414	Decker, Chas F F	J	17	2	Owner	m f	16
1968	Dickie, John (see d 2)		15	2	Tenant	m f	1
1971	Dunbar, W T	J	15	2	Owner	m f	1
1975	Decker, Geo W	J	15	1	Owner	m f	1
1976	Decker, D M		16	1	Owner	m f	16
2008	Dillingham, Robt		15	1	Tenant	m f	1
1297	Dunbar, William		15	1	Owner	m f	2
1974	Eastwood, John H		15	2	Income	m f	1
507	Found, George	J	18	BF	Tenant	m f	1
1978	Findlay, Alex'r	J	15	2	Owner	m f	1
1979	Findlay, Louis A	J	15	1	Tenant	m f	1
1981	Fawkes, Wm H		16	2	Tenant	m f	1
1983	Falconer, Alex'r	J	15	2	Owner	m f	1
554	Gormley, James	J	17	BF	Owner	m f	1
556	Gormley, Robt J	J	17	BF	Owner	m f	1
557	Gormley, John	J	17	BF	Owner	m f	1
558	Gormley, David	J	17	BF	Owner	m f	1
559	Gormley, Thos A	J	17	BF	Owner	m f	1
560	Gormley, William	J	17	BF	Owner	m f	1
561	Gormley, Edward	J	17	BF	Owner	m f	1
562	Gormley, Samuel	J	17	BF	Owner	m f	1
564	Gormley, Arthur	J	17	BF	Owner	m f	1
565	Gormley, Richard	J	17	BF	Owner	m f	1
566	Gormley, Oliver	J	17	BF	Owner	m f	1

No on Roll	NAME	Jes.	LOT	CON.	Owner or Tenant Etc.		P.O.
567	Gormley, Robt	J	17	BF	Owner	m f	1
570	Greenlaw, Jno (see d 2)		15	BF	Tenant	m f	1
598	Gee, John E (see d 4)	J	15	1	Owner	m f	1
599	Gee, Frank E	J	15	1	Farmer's son	m f	1
1989	Gordon, W D (see d 2)	J	15	1	Owner	m f	1
1990	Gordon, John	J	15	1	Owner	m f	1
1991	Gordon, Ralph	J	15	1	Owner	m f	1
1993	Gilman, John	J	15	1	Owner	m f	1
1996	Gordon, James	J	15	2	Owner	m f	1
1997	Galiagher, Rev E F		15	1	Tenant	m f	1
2000	Greig, T. A	J	15	2	Tenant	m f	1
697	Holt, George		16	1	Owner	m f	1
698	Holt, Charles	J	16	1	Farmer's son	m f	1
705	Harris, William	J	18	1	Tenant	m f	1
713	Holbourn, T W		15	1	Owner	m f	1
725	Haight, Edwood	J	15	3	Owner	m f	1
727	Haight, Seneca		15	3	Owner	m f	1
731	Howland, Robt	J	15	3	Tenant	m f	1
2010	Hilts, Alonza	J	15	2	Owner	m f	1
2013	Harrigan, Wm		16	2	Owner	m f	1
2015	Ham, Wm G	J	15	2	Owner	m f	1
981	Hartrick, W T (see d 2)		15	2	Owner	m f	1
853	Jones, Uriah	J	18	2	Owner	m f	1
2025	Jacques, John	J	16	2	Owner	m f	1
921	Knox, Thomas		18	3	Owner	m f	19
2026	Kempthorn, Thos	J	15	1	Owner	m f	1
2027	Kempthorn, Albert		15	1	Owner	m f	1
940	Linton, John R	J	16	BF	Owner	m f	1
958	Leslie, John	J	15	1	Owner	m f	1
954	Leng, George		17	2	Owner	m f	1
975	Linton, Isaac	J	15	2	Owner	m f	1
978	Law, Thomas		15	2	Tenant	m f	1
979	Law, Thos jr	J	15	2	Tenant	m f	1

No. on Roll	Name.	Jrs.	Lot.	Con.	Owner or Tenant Etc.		P.O.
987	Linton, James (see d 2)	J	16	2	Owner	m f	1
2035	Logan, Wm (see d 2)		15	2	Owner	m f	1
2045	Law, John W		15	2	Tenant	m f	1
1097	McKeown, George		16	2	Owner	m f	1
1101	Moore, Henry	J	18	2	Owner	m f	1
1115	Moore, Henry		17	3	Owner	m f	1
1182	Matthews, Francis		16	2	Owner	m f	1
2047	McQuay, James	J	15	1	Owner	m f	1
2048	Maver, Geo (see d 2)		15	1	Owner	m f	1
2034	Morrissey, James		15	1	Owner	m f	1
2036	Moore, Richard	J	15	2	Owner	m f	1
1969	Marquis, C E	J	15	2	Tenant	m f	1
571	Nowlan, Pat'k (see d 2)		15	BF	Owner	m f	9
1296	O'Brien, James	J	15	1	Tenant	m f	1
1315	O'Leary, William	J	16	1	Tenant	m f	1
2048	O'Connor, Patrick		15	1	Tenant	m f	1
1366	Porter, Jonathan		18	1	Owner	m f	1
1389	Pugh, David E		18	2	Tenant	m f	1
1408	Percy, John		17	3	Owner	m f	19
732	Peak, William		15	3	Owner	m f	1
733	Peak, James		15	3	Owner	m f	1
734	Peak, Frederick		15	3	Owner	m f	1
735	Peak, Joseph		15	3	Owner	m f	1
736	Peak, George		15	3	Owner	m f	1
1493	Richardson, J N (see 2)	J	17	2	Owner	m f	1
1512	Reddin, Timothy	J	18	3	Tenant	m f	1
1513	Reddin, John		18	3	Owner	m f	1
2063	Rogers, Jas H	J	15	2	Owner	m f	1
2064	Rogers, Wm D	J	15	2	Owner	m f	1
2001	Remmer, John		15	2	Owner	m f	17
1581	Shepherd, William		18	BF	Owner	m f	1
1594	Sanders, John	J	15	BF	Tenant	m f	1
1606	Salter, George	J	18	BF	Tenant	m f	1

No. on Roll	NAME.	Jrs.	LOT	CON.	Owner or Tenant Etc.		P.O.
2071	Smith, David	J	16	2	Owner	m f	1
706	Swallow, Matthew		18	1	Owner	m f	1
2076	Tremeear, Wm		16	2	Tenant	m f	1
2078	Triffitt, Thomas		15	2	Owner	m f	1
1819	Varty, William	J	16	3	Owner	m f	1
1830	Wilson, Thomas (see 2)		16	BF	Owner	m f	1
1839	Winter, J R		16	2	Owner	m f	1
1840	Woodruff, W (see d 2)		16	2	Tenant	m f	1
2084	Wise, Isaac		15	2	Owner	m f	1
1970	Wright, Ed (see d 2)		15	2	Owner	m f	1

VOTERS' LIST, 1894.

Municipality of the

TOWNSHIP OF PICKERING

Polling Sub-Division No. 3

Comprising all the Lots from No. 15 to No. 18 inclusive, from the Lake to the Fourth Concession Line.

PART II

List of persons entitled to vote at Municipal Elections only.

No. on Roll	NAME.	Jas.	LOT.	CON.	Owner or Tenant Etc.	P.O.
1941	Abbott, Byron		16	2	Owner	
1942	Andrew, Mrs Jas		15	2	Owner	1
1980	Abray, Mrs Jno		15	1	Owner	1
300	Comiskey, Mrs P		18	3	Owner	19
1960	Clendennan, Henry		15	2	Owner	
1958	Dale, Christopher		15	2	Owner	
1978	Dowswell, A B		15	2	Owner	
2046	Deacon, Mrs		15	2	Owner	
555	Gormley, Mrs Thos		17	BF	Owner	1
568	Gormley, Miss M.		17	BF	Owner	1
568	Gormley, Mrs		17	BF	Owner	1
617	Gibbons, Mrs M		16	1	Owner	1
2011	Head, Mrs E		15	2	Owner	1
2021	Hodgson. Wm		16	2	Owner	1
918	Knowles, Richard		17	2	Owner	21
922	Knox, Mrs		18	3	Owner	19
2036	Leonord, Miss L		15	2	Owner	28
2041	Leavens, Mrs D (see 2)		15	1	Owner	1
2035	Morrissey, M J		15	1	Owner	

No on Roll	NAME	Jes.	LOT	CON.	Owner or Tenant Etc.	P.O.
2049	McCausland, Miss M (1)		15	2	Owner	1
2050	McCausland. Miss S		15	2	Owner	1
1298	Olmstead, Matthew		16	1	Owner	28
1299	O'Connor, Miss H		18	1	Tenant	1
1300	O'Connor, Miss K		18	1	Tenant	1
2039	O'Connor, Miss Mary		15	1	Owner	1
2040	O'Connor, Mrs H		15	1	Owner	1
2049	O'Connor, Miss C. A.		15	1	Owner	1
2050	Pollard, Mrs		15	2	Owner	1
2051	Pirie, Mrs		15	2	Owner	1
58	Roach, W, (see d 2)		15	BF	Owner	
1301	Reddin, Daniel		18	1	Owner	
1316	Ryan, John		16	1	Owner	
2061	Reed, Mrs M		16	2	Owner	
1964	Sullivan, Wm		16	1	Owner	30
1390	St Dennis, L G		18	2	Owner	
2068	Stewart, Mrs John		15	1	Owner	1
1595	Squire. William		15	BF	Owner	22
2607	Salter, Isaac		18	BF	Owner	28
1630	Spink, J L		16	2	Owner	
289	Westlake, Mrs		17	2	Owner	
2085	Westlake, Wm		15	1	Owner	16
2085	Woodruff, Mrs M		15	2	Tenant	1
2087	Willson, R S		15	2	Owner	16

VOTERS' LIST 1894

Municipality of the

TOWNSHIP OF PICKERING

Polling Sub-Division No. 3.

Comprising all the Lots from No. 15 to No 18 inclusive, from the Lake to the Fourth Concession Line.

PART III.

List of persons entitled to vote at Elections to the Legislative Assembly only.

No on Roll	NAME.	Jbs.	LOT	CON.	Owner or Tenant Etc.	P.O.
15	Allin, George		15	BF	m f	1
23	Allaway, Rupert		16	2	m f	1
24	Allaway, James		16	2	m f	1
25	Allaway, Leslie		16	2	m f	1
1943	Andrew, Charles		15	2	m f	1
1945	Anderson, Wm E		15	2	m f	1
55	Boyce, Henry		15	2	m f	1
87	Branton, John		15	2	m f	1
122	Badgerow, Seth		18	2	m f	19
1954	Bundy, J H		15	1	m f	1
248	Clark, Thomas		17	BF	m f	1
263	Cain, Timothy		16	1	m f	1
280	Crow, Geo T		15	2	m f	1
1961	Caldwell, Rev J T		15	2	m f	1
503	Found, Thomas		15	BF	m f	1
569	Gerry, Samuel		18	2	m f	1
1992	Gordon, W J		15	2	m f	1
694	Hopper, Richard		15	BF	m f	1
721	Howlett, Albert		15	2	m f	1

No. on Roll	NAME.	Jrs.	LOT	CON.	Owner or Tenant Etc.	P.O.
724	Hopkins, W H		15	2	m f	1
2005	Herks, Shaderick		15	1	m f	1
2014	Head, Thomas		15	2	m f	1
855	Jenkins, Wm J		15	2	m f	1
958	Lachett, John		15	BF	m f	1
1198	Morrish, Thomas		17	1	m f	1
1120	Mercer, Wellington		18	3	m f	1
2037	Morrsey, James Jr		15	1	m f	1
1264	Nicholson, Jonh		17	2	m f	1
1812	O'Brien, John		19	1	m f	1
2044	O'Conner, Jer Jr		16	1	m f	1
1357	Prouse, Joseph		18	BF	m f	1
1371	Panton' James		16	2	m f	1
1388	Payne, Henry		15	3	m f	1
1636	Symonds, Louis		17	2	m f	1
2079	Tripp. J L		15	2	m f	1

VOTERS' LIST 1894

Municipality of the

TOWNSHIP OF PICKERING

Polling Sub-Division No. 4.

Comprising all the Lots from No. 19 to No 26 inclusive, from the Lake to the Fourth Concession Line.

PART 1.

List of persons entitled to vote at both Municipal Elections and Elections to the Legislative Assembly.

No on Roll	NAME.	Jrs.	LOT	CON.	Owner or Tenant Etc.		P.O.
2	Andrew, Robert	J	19	BF	Owner	m f	1
3	Andrew, William	J	19	BF	Owner	m f	1
4	Andrew, Thomas	J	19	BF	Owner	m f	1
5	Andrew, James	J	19	BF	Owner	m f	1
6	Andrew, Peter	J	19	BF	Owner	m f	1
12	Anderson, Wm		26	1	Owner	m f	2
13	Anderson, Robert	J	26	1	Farmer's son	m f	2
20	Annan, Andrew	J	25	1	Owner	m f	2
33	Arrowsmith, Elijah	J	21	1	Tenant	m f	1
1747	Annan, Robert (see d 2)		26	2	Owner	m f	1
51	Burrell, Charles		23	BF	Owner	m f	17
65	Bunker, W W		20	1	Owner	m f	1
66	Bunker, Fred'k	J	20	1	Owner	m f	1
67	Bunker, W H	J	20	1	Owner	m f	1
68	Bunker, Charles	J	20	1	Owner	m f	1
69	Bush, Brentwood		23	1	Owner	m f	17
105	Burk, Thomas		20	3	Owner	m f	1
108	Brander, John	J	26	2	Owner	m f	2
238	Conway, Gregory		26	BF	Tenant	m	2

No on Roll	NAME	Jrs.	LOT	CON.	Owner or Tenant Etc.		P.O.
248	Campbell, Wm	J	25	1	Tenant	m f	2
250	Chisholm, Rev John		25	1	Tenant	m f	2
269	Creighton, John		25	1	Tenant	m f	2
270	Creighton, John jr	J	25	1	Tenant	m f	2
277	Coutts, Thomas		24	2	Owner	m f	2
278	Carlton, Samuel		24	2	Tenant	m f	2
299	Cowan, George (see 3)	J	19	3	Owner	m f	19
307	Carter, William	J	20	3	Tenant	m f	19
1629	Campbell, Calvin		25	2	Owner	m f	2
392	Downing, Charles		21	BF	Tenant	m f	1
393	Downing, George	J	21	BF	Tenant	m f	1
401	Deverell, Robert	J	19	1	Owner	m f	1
402	Dunbar, Wm (see 3)		25	1	Owner	m f	2
403	Dales, John R		25	1	Tenant	m f	2
404	Dales, F A		25	1	Tenant	m f	2
982	Dunn, John	J	22	3	Tenant	m f	1
412	Dillingham, Calvin	J	19	2	Owner	m f	1
1859	Decker, Daniel		22	2	Owner	m f	16
466	Edwards, William		23	BF	Owner	m f	17
505	Falconer, Robert	J	25	1	Owner	m f	2
512	Fawcett, Benjamin	J	21	1	Tenant	m f	17
514	Ferguson, James	J	26	2	Owner	m f	2
84	Found, Robert	J	21	1	Tenant	m f	1
506	Falconer, George	J	25	1	Owner	m f	1
573	Gordon, Joseph	J	19	BF	Owner	m f	1
574	Gordon, Alexander	J	19	BF	Owner	m f	1
586	Gibson, James		23	1	Owner	m f	17
590	Grant, L M		25	1	Owner	m f	2
604	Gourlie, George	J	24	2	Owner	m f	2
605	Gourlie, Louis E	J	24	2	Farmer's son	m f	2
610	Gormley, Joseph	J	23	1	Tenant	m f	17
613	Gillespie, Chas		24	1	Tenant	m f	2
1849	Gilchrist, James		26	2	Owner	m f	15

No. on Roll	Name.	Jrs.	Lot.	Con.	Owner or Tenant Etc.		P.O.
674	Hilts, James		22	BF	Owner	m f	17
675	Hilts, Wesley		23	BF	Tenant	m f	17
678	Hilts, Hezekiah		23	BF	Tenant	m f	17
680	Hadley, James		23	BF	Tenant	m f	17
687	Hilts, Richard		23	BF	Tenant	m f	17
700	Henderson, Thos	J	25	1	Owner	m f	2
705	Harris, William (see 3)		19	1	Tenant	m f	1
708	Henderson, Wm	J	25	1	Owner	m f	2
718	Holbourn, T W (see 3)	J	25	1	Owner	m f	2
747	Hood, George	J	24	3	Tenant	m f	19
748	Hood, John	J	24	3	Tenant	m f	19
901	King, James	J	22	BF	Tenant	m f	17
902	King, Jame jr	J	22	BF	Tenant	m f	17
909	King, Samuel	J	24	1	Tenant	m f	2
919	King, Enoch		24	2	Owner	m f	2
920	King, Henry		24	2	Owner	m f	2
921	Knox, Thos (see 3)	J	19	3	Owner	m f	19
924	King, Charles J		25	3	Owner	m f	15
954	Lenz, Geo (see 3)	J	21	1	Owner	m f	1
955	Lamoreaux, James	J	26	1	Owner	m f	2
957	Lawson, David		25	1	Owner	m f	2
964	Long, Chance	J	25	1	Tenant	m f	2
990	Lynde, John		26	3	Tenant	m f	15
992	Lawson, James		25	2	Owner	m f	15
993	Lawson, David J		25	2	Farmer's son	m f	15
994	Lawson, Alex		25	2	Farmer's son	m f	15
1061	Marquis, Thos B	J	19	BF	Owner	m f	1
1062	Moore, George		23	BF	Owner	m f	17
1068	Mansfield, Thos	J	23	BF	Owner	m f	17
1078	Moody, Thomas		22	1	Income	m f	17
1079	Morrison, Henry		24	BF	Owner	m f	2
1081	Morrison, Henry J	J	24	BF	Farmer's son	m f	2
1082	Morrison, Peter	J	24	BF	Farmer's son	m f	2

No. on Roll	NAME.	Jes.	LOT	CON.	Owner or Tenant Etc.	P.O.
1083	Morrison, Fleming	J	24	BF	Farmer's son m f	2
1084	Morrison, David	J	24	BF	Farmer's son m f	2
1090	McConochie, Samuel	J	26	1	Owner m f	2
1102	McDonald, Charles	J	25	1	Tenant m f	2
1104	Matthews, Wm	J	24	2	Owner m f	2
965	McIntosh, John		25	1	Owner m f	2
1158	Mitchell, William	J	22	3	Tenant m f	19
1827	Monkhouse, Joseph		23	BF	Owner m f	14
1257	Nisbet, Peter		26	1	Owner m f	2
1258	Nicholson, Samuel		23	1	Income m f	2
1260	Neale, Walter		21	2	Tenant m f	1
1294	O'Brien, Matthew		23	BF	Owner m f	2
1310	O'Brien, William		23	BF	Owner m f	2
1319	O'Neal, David	J	19	3	Owner m f	2
1351	Prouse, James	J	19	BF	Tenant m f	2
1353	Parker, George		25	1	Owner m f	2
1361	Parker, John		26	1	Owner m f	2
1374	Palmer, Alex'r	J	23	2	Owner m f	1
1375	Palmer, Jas L		20	2	Owner m f	1
1376	Palmer, Chas S	J	22	2	Owner m f	1
1387	Palmer, John		19	3	Owner m f	1
1389	Pugh, D E (see d 3)	J	19	2	Owner m f	1
1391	Peebles, Alex'r		23	3	Tenant m f	9
1392	Peebles, William	J	23	3	Tenant m f	9
1261	Palmer, G M (see d 2)		21	2	Owner m f	1
1477	Remmer, John (see d 3)	J	23	BF	Owner m f	17
1512	Reddin, Timothy (see 3)		19	3	Tenant m f	1
1513	Reddin, John (see 3)		19	3	Owner m f	1
1523	Robson, John P		23	3	Owner m f	19
1582	Stoner, Abram		22	BF	Owner m f	17
1583	Sparks, William		23	BF	Owner m f	17
1584	Stoner, Edward		23	BF	Tenant m f	17
1588	Sowerby, John		23	BF	Tenant m f	17

No on Roll	NAME	Jrs.	LOT	CON.	Owner or Tenant Etc.		P.O.
1592	Smith George	J	26	BF	Owner	m f	2
688	Stoner, Frederick		23	BF	Owner	m f	17
1604	Sanders, Thomas		25	1	Tenant	m f	2
1610	Sleep, William	J	19	1	Owner	m f	1
1611	Sleep, Edward	J	19	1	Farmer's son	m f	1
1617	Secker, William		25	1	Tenant	m f	2
1619	Secker, Robert		22	1	Owner	m f	17
1620	Short, John		24	1	Tenant	m f	2
1625	Sleep, Francis	J	20	2	Tenant	m f	1
1628	Spencer, Henry	J	25	2	Tenant	m f	2
1631	Stotts, Casper		20	2	Owner	m f	1
1639	Stover, C. W.		25	3	Tenant	m f	15
1640	Stover, Samuel		26	3	Owner	m f	15
706	Swallow, M (see d 3)		19	1	Owner	m f	1
1741	Tripp, John		25	1	Owner	m f	2
1745	Thompson, John		26	2	Tenant	m f	15
1746	Thompson, William	J	26	2	Tenant	m f	15
1824	Welsh, Timothy	J	21	BF	Owner	m f	1
1825	Westgate, Harry	J	20	BF	Owner	m f	1
1826	Wright, William		23	BF	Tenant	m f	17
1829	White, George	J	24	1	Owner	m f	2
1836	White James	J	22	BF	Tenant	m f	17
1847	Wilson, Edward		26	2	Tenant	m f	2
1848	Wilson, George	J	26	2	Tenant	m f	2
1852	Wright, Robert	J	25	3	Tenant	m f	9
1853	Wright, Frederick	J	25	3	Tenant	m f	9
1854	Wright, Henry	J	25	3	Tenant	m f	9
1856	White, James		21	3	Owner	m f	1
1857	White William	J	26	3	Owner	m f	19
1858	Westlake, Wm (see d 3)	J	22	2	Owner	m f	16

VOTERS' LIST 1894.

Municipality of the

TOWNSHIP OF PICKERING

Polling Sub-Division No. 4.

Comprising all the Lots from No. 19 to No 26 inclusive, from the Lake to the Fourth Concession Line.

PART II

List of persons entitled to vote at Municipal Elections only.

No on Roll	NAME.	Jrs.	LOT	CON.	Owner or Tenant Etc.	P.O.
1	Andrew, Mrs J (see d 3)		19	BF	Owner	1
18	Avis, John H		23	BF	Owner	
30	Ashbridge, Levi		22	3	Owner	
109	Brand, Miss M		26	2	Owner	1
279	Butler, Mrs		24	2	Owner	
1589	Bellchamber, Wm		23	BF	Owner	2
405	Crown, David		25	1	Owner	
1393	Cochrane, Mrs E A		23	3	Owner	16
1618	Campbell, Mrs		25	1	Owner	2
923	Decker, D B		21	2	Owner	
681	Fletcher, Wm		23	BF	Owner	
575	Gordon, Mrs Jos		19	BF	Owner	1
903	Gardiner, Mrs S		22	BF	Owner	1
513	Haney, Mrs		22	1	Owner	
701	Holmes, Mrs J		26	1	Owner	2
922	Knox, Mrs (see d 3)		19	3	Owner	19
1159	Lamoreaux T W		22	3	Owner	
1342	Love, Robt W		23	BF	Owner	
1343	Love, Spencer		23	BF	Owner	

No. on Roll	NAME.	Jes.	LOT.	CON.	Owner or Tenant Etc.	P.O.
1341	Matthews, W D		23	BF	Owner	
808	O'Connor, John		20	3	Owner	
1299	O'Connor, Miss H(see3)		19	1	Owner	1
1300	O'Connor, Miss K(see3)		19	1	Owner	1
1347	Palmer. Mrs Wm		23	BF	Owner	17
1360	Pizer, Mrs Wm		25	1	Owner	2
35	Tripp. John Jr		21	1	Owner	
394	Tripp, Ira		21	BF	Owner	
982	Taylor, John F		22	3	Owner	
614	Tripp, Mrs J		24	1	Owner	
749	Webb, Frank		24	3	Owner	
1349	Wilkie, Alex'r		23	BF	Owner	
1627	Whaley, Frank		19	2	Owner	
1845	Wood, Mrs R		26	2	Owner	15

VOTERS' LIST, 1894.

Municipality of the

TOWNSHIP OF PICKERING

Polling Sub-Division No. 4

Comprising all the Lots from No. 19 to No. 26 inclusive, from the Lake to the Fourth Concession Line.

PART III.

List of persons entitled to vote at Elections to the Legisl tive Assembly only.

No. on Roll	NAME.	Jrs.	LOT	CON.	Owner or Tenant Etc.	P.O.
14	Annan, Thomas		25	BF	m f	2
58	Booth, Alfred		23	BF	m f	17
241	Chapple, Henry		24	1	m f	2
249	Collier, Richard		25	1	m f	2
158	Crawford, Norman		20	2	m f	1
293	Carlton, William		21	2	m f	17
297	Cole, C W		19	3	m f	19
407	Dunn, Douglas		19	3	m f	1
511	Frost, Henry		20	1	m f	1
525	Fawcett, George		26	2	m f	2
609	Gregory, George		22	2	m f	1
702	Harvey, James		19	1	m f	1
709	Henderson, Chas		25	1	m f	2
943	Legg, Philip		25	BF	m f	2
956	Law, Alfred		26	1	m f	2
1071	McGuire, Charles		26	BF	m f	2
1072	McCabe, John		26	BF	m f	2
1085	Morrish, Wm		23	BF	m f	17
1312	O'Brien, John		19	1	m f	1

No on Roll	NAME	Jrs.	LOT	CON.	Owner or Tenant Etc.	P.O.
1348	Patterson, James		23	1	m f	17
1599	Stoner, George		22	BF	m f	17
1600	Stoner, Ira		22	BF	m f	17
1601	Sanders, John		25	BF	m f	2
1602	Stoner, William		23	BF	m f	17
1615	Secker, Edward		25	1	m f	2
1616	Secker, Arthur		25	1	m f	2
1622	Sullivan, Patrick		26	1	m f	2
1624	Shepherd, Alex		23	1	m f	17
1637	Spencer, Frank		26	1	m f	2
1638	Spencer, John H		26	2	m f	2
	Soner, Stephen		23	BF	m f	17
1862	Witter, Richard		22	3	m f	1

VOTERS' LIST, 1894.

Municipality of the

TOWNSHIP OF PICKERING

Polling Sub-Division No. 5

Comprising all the Lots from No. 27 to No. 35 inclusive, from the Lake to the Fourth Concession Line.

PART 1.

List of persons entitled to vote at both Municipal Elections and Elections to the Legislative Assembly.

No. on Roll	NAME.		Jrs.	LOT	CON.	Owner or Tenant Etc.		P.O.
7	Annan, Peter		J	28	BF	Owner	m f	2
8	Annan, John		J	28	BF	Owner	m f	2
9	Annis, Chas A		J	35	BF	Owner	m f	4
10	Annis, Levi			35	BF	Owner	m f	4
29	Allison, Andrew			28	2	Owner	m f	2
30	Allison, A J		J	28	2	Farmer's son	m f	2
247	Annis, Arthur			29	BF	Owner	m f	4
1484	Anderson, John			27	1	Owner	m f	2
65	Bunker, W W	(see 4)		28	2	Owner	m f	1
66	Bunker, Fred	(see 4)		28	2	Owner	m f	1
67	Bunker, W H	(see 4)		28	2	Owner	m f	1
68	Bunker, Chas	(see 4)		28	2	Owner	m f	1
70	Birns, Thomas		J	29	1	Tenant	m f	2
71	Bell, Robert			34	1	Tenant	m f	3
72	Bell, Robert jr		J	34	1	Tenant	m f	3
97	Barkey, Martin		J	34	2	Owner	m f	15
115	Burkholder, A C		J	30	3	Owner	m f	15
115	Burkholder, J H		J	30	3	Farmer's son	m f	15
116	Burkholder, Benj		J	35	3	Tenant	m f	5

No. on Roll	Name.	Jes.	Lot.	Con.	Owner or Tenant Etc.		P.O.
118	Burkholder, Noah	J	35	3	Owner	m f	15
120	Burkholder, Harvey	J	28	3	Tenant	m f	15
127	Burkholder, Abraham		31	3	Owner	m f	15
128	Burkholder, Wm	J	31	3	Farmer's son	m f	15
844	Burkholder, Nathaniel		31	2	Owner	m f	25
224	Camps, Thomas		35	BF	Tenant	m f	4
226	Clark, Charles	J	29	BF	Tenant	m f	2
228	Cowan, Wm jr (see 1)	J	30	BF	Owner	m f	2
230	Cowan, Wm (see 3)		32	BF	Owner	m f	4
231	Cowan, John (see 3)	J	32	BF	Owner	m f	4
232	Chester, Thomas	J	34	BF	Owner	m f	4
233	Chester, William	J	34	BF	Owner	m f	24
234	Crust John	J	35	BF	Tenant	m f	24
236	Carson, Thos G		35	BF	Owner	m f	4
246	Collins, William	J	29	BF	Tenant	m f	2
257	Corbett, William	J	27	1	Tenant	m f	2
264	Coultice, John	J	30	1	Tenant	m f	15
272	Courtney, A C	J	28	1	Tenant	m f	2
282	Chapman, James		31	2	Owner	m f	15
283	Clark, John	J	35	2	Owner	m f	15
284	Clark, Robert	J	35	2	Owner	m f	15
287	Chapman, John		31	2	Tenant	m f	15
291	Carter, Benjamin	J	33	2	Tenant	m f	15
292	Carter, Thomas		33	2	Owner	m f	9
294	Cober, John		33	3	Owner	m f	15
390	Dixon, William	J	29	BF	Tenant	m f	2
402	Dunbar, Wm (see 3 & 4)		35	1	Owner	m f	2
406	Dixon, Benjamin		31	2	Owner	m f	15
417	Davidson, George	J	29	3	Owner	m f	15
418	Davidson, James	J	29	3	Farmer's son	m f	15
419	Davidson, Robert	J	29	3	Farmer's son	m f	15
501	Found, James	J	27	BF	Tenant	m f	2
576	Graham, John	J	34	BF	Owner	m f	3

No on Roll	NAME.	Jrs.	LOT	CON.	Owner or Tenant Etc.		P.O.
587	Gates, Nelson		35	1	Tenant	m t	15
591	Gilmer, William		28	1	Owner	m f	2
592	Gilmer, Robert	J	28	1	Farmer's son	m f	2
593	Gilmer, Wm J	J	28	1	Farmer's son	m f	2
615	Gilchrist, Wm	J	27	2	Owner	m f	15
616	Gilchrist, Jas (see 4)	J	27	2	Owner	m f	15
618	Gates, George	J	31	3	Owner	m f	15
619	Garland, Robert		33	3	Owner	m f	15
620	Garland, John	J	33	3	Farmer's son	m f	15
621	Garland, James	J	33	3	Farmer's son	m f	15
622	Garland, Robert jr	J	33	3	Farmer's son	m f	15
623	Green, John	J	31	3	Tenant	m f	15
677	Holmes, Cuthbert	J	30	BF	Owner	m f	2
704	Hedges, George	J	32	1	Owner	m f	15
707	Hollinger, Samuel		32	1	Owner	m f	15
714	Hollinger, William	J	32	2	Owner	m f	15
720	Henderson, John	J	33	2	Owner	m f	15
787	Hilts, William		28	3	Tenant	m f	9
788	Hilts, John		28	3	Owner	m t	17
1077	Holbourn, Thomas		32	BF	Owner	m f	3
1078	Holbourn, S W		32	BF	Owner	m f	3
843	Irwin, William	J	31	2	Tenant	m f	15
851	Judd, Francis		29	2	Tenant	m f	15
858	Jackson, Arthur	J	34	3	Owner	m f	15
904	Kinloch, George	J	31	BF	Owner	m f	2
911	Kerr, John		29	1	Owner	m f	2
912	Kerr, William	J	29	1	Farmer's son	m f	2
941	Laskey, Thomas		35	BF	Owner	m f	4
942	Leng, Henry	J	35	BF	Owner	m f	4
960	Lacey, Thomas	J	31	1	Tenant	m f	2
962	Lotton, William	J	33	1	Owner	m f	2
971	Lotton, Marshall	J	30	1	Tenant	m f	2
972	Lotton, Jonathan	J	30	1	Tenant	m f	2

No. on Roll	NAME.	Res.	LOT.	CON.	Owner or Tenant Etc.	P.O.
973	Lotton, James	J	30	1	Tenant m f	2
988	Laughlin, James	J	34	2	Owner m f	15
992	Lawson, Jas (see d 4)		29	3	Owner m f	15
993	Lawson, David J (see 4)	J	29	3	Farmer's son m f	15
994	Lawson, Alex (see 4)	J	29	3	Farmer's son m f	15
1066	Marks, Peter	J	31	BF	Tenant m f	2
1086	Murray, John		27	BF	Owner m f	2
1087	McMullen, Wm	J	30	1	Tenant m f	2
1088	McMullen, John		30	1	Tenant m f	2
1091	McGinty, John	J	30	1	Tenant m f	2
1099	Morrison, Daniel	J	29	1	Tenant m f	2
1106	McCrea, James	J	34	2	Tenant m f	15
1116	McCreight, James		30	3	Owner m f	15
1117	Mainland, James		31	3	Owner m f	15
1118	Mainland, David	J	31	3	Owner m f	15
1121	Monney, William	J	32	3	Tenant m f	15
852	Nisbet, Peter (see 4)		29	2	Owner m f	2
1346	Portwine. Francis		35	BF	Owner m f	4
1349	Philcox, James jr		35	BF	Tenant m f	4
1354	Parsons, Josiah	J	33	BF	Tenant m f	3
1362	Pearce, John		33	1	Owner m f	3
1363	Pearce, Roger	J	33	1	Farmer's son m f	3
1364	Pearce, Joseph	J	33	1	Farmer's son m f	3
1365	Pearce, John jr	J	33	1	Farmer's son m f	3
1377	Petty, Charles		31	2	Owner m f	15
1378	Petty, William P	J	35	2	Tenant m f	15
1380	Palmer, F J		30	2	Tenant m f	15
1382	Petty, Chas K		31	3	Tenant m f	15
961	Pickens, Thomas		31	1	Owner m f	2
1409	Pugh, Josiah		27	3	Owner m f	9
1483	Richards, James		27	1	Tenant m f	2
1495	Roack. Frederick	J	30	2	Owner m f	15
1496	Roach, Wesley J	J	30	2	Farmer's son m f	15

No on Roll	NAME.	J 2	LOT	CON.	Owner or Tenant Etc.		P.O.
1497	Roach, Francis L	J	30	2	Farmer's son	m f	15
1498	Roach, William H	J	30	2	Farmer's son	m f	15
1499	Roach, Albert E	J	30	2	Farmer's son	m f	15
1508	Rodd, Richard	J	31	BF	Tenant	m f	3
1514	Reesor, John B	J	34	3	Tenant	m f	15
1515	Reesor, Noah		34	3	Owner	m f	20
1517	Roach, Ezra	J	27	3	Tenant	m f	15
1586	Stotts, Dewitt		35	BF	Owner	m f	24
1587	Stotts, Lorenzo	J	35	BF	Farmer's son	m f	24
1608	Strickland, Owen	J	28	BF	Owner	m f	2
1621	Smith, Archibald		29	2	Income	m f	15
1628	Sinclair, John	J	33	1	Owner	m f	15
1632	Smith, John	J	32	2	Owner	m f	15
1633	Smith, Charles		32	2	Owner	m f	15
1634	Spencer, William	J	31	2	Owner	m f	15
1639	Stover, C W (see d 4)	J	28	3	Owner	m f	15
1652	Stover, Benjamin	J	29	3	Tenant	m f	15
1654	Stover, Christopher		29	3	Owner	m f	15
258	Sullivan, James		27	1	Owner	m f	2
1737	Thom, Alexander	J	30	BF	Owner	m f	2
1738	Thom, Walter	J	30	BF	Owner	m f	2
1742	Thom, William	J	28	1	Tenant	m f	2
1748	Thom, James	J	28	2	Owner	m f	15
1751	Taylor, James	J	29	2	Owner	m f	15
1752	Taylor, William J	J	29	2	Farmer's son	m f	15
1756	Taylor, William		29	2	Owner	m f	15
72	Taylor, James		34	1	Owner	m f	9
227	Tripp, John (see d 4)		29	BF	Owner	m f	2
1814	Vanhorn, Squire		35	1	Owner	m f	3
1815	Vanhorn, William	J	35	1	Farmer's son	m f	3
1739	Walton, Wesley	J	27	BF	Owner	m f	
1846	Woodruff, John	J	27	2	Owner	m f	15
70	White, George (see d 4)		29	1	Owner	m f	2
1945	Yates, Thomas	J	35	BF	Owner	m f	4

VOTERS' LIST, 1894.

Municipality of the

TOWNSHIP OF PICKERING

Polling Sub-Division No. 5

Comprising all the Lots from No. 27 to No. 35 inclusive, from the Lake to the Fourth Concession Line.

PART II

List of persons entitled to vote at Municipal Elections only.

No. on Roll	NAME.	Jes.	LOT	CON.	Owner or Tenant Etc.	P.O.
11	Annis, Andrew		35	1	Owner	4
588	Annis, Jeremiah		35	1	Owner	30
1668	Allison, Mrs Wm		30	BF	Owner	2
1355	Annis, David		33	BF	Owner	30
1500	Ainsley, Mrs		31	2	Owner	
1753	Brown, Janet		30	2	Owner	2
237	Currah, Miss M		34	BF	Owner	3
242	Carter, R C		35	BF	Owner	
1122	Dimma, James		32	3	Owner	21
273	Gilmer, Miss Rosa A		28	1	Owner	13
577	Graham, Mrs H		33	BF	Owner	3
1100	Gernon, James		29	1	Owner	
1350	Gosling, Isaac		35	BF	Owner	30
121	Helliwell, H J		28	3	Owner	24
225	Lunding, Wm		35	BF	Owner	
255	Littlejohn, Mrs Ann		35	BF	Owner	3
391	McConochie, Samuel		29	BF	Owner	
1076	Madill, Mrs		32	1	Owner	3
1504	Moody, Mrs Robert		31	BF	Owner	

No on Roll	NAME	Jrs.	LOT	CON.	Owner or Tenant Etc.	P.O.
924	Parker, Thomas		30	1	Owner	
1092	Pearce, William		30	1	Owner	3
1107	Pallister, Mrs Jno		34	2	Owner	9
1758	Pizer, Mrs Wm		29	2	Owner	2
1089	Stevens, Reuben		30	1	Owner	
1067	Tripp, Mrs H		31	BF	Owner	
1786	Thom, Mrs Elder		30	BF	Owner	2

VOTERS' LIST, 1894.

Municipality of the

TOWNSHIP OF PICKERING

Polling Sub-Division No. 5

Comprising all the Lots from No. 27 to No. 35 inclusive, from the Lake to the Fourth Concession Line.

PART III.

List of persons entitled to vote at Elections to the Legislative Assembly only.

No. on Roll	NAME.	Jrs.	LOT.	CON.	Owner or Tenant Etc.	P.O.
16	Ackford, Albert		28	1	m f	2
52	Black, Joseph		33	BF	m f	3
54	Black, Robert		33	BF	m f	3
119	Burroughs, James		35	3	m f	15
240	Craven, Edmond		30	BF	m f	2
298	Clayton, James		29	3	m f	15
504	Found, William		27	BF	m f	2
548	Gibson, Robert		35	BF	m f	4
572	Graham, John Jr		33	BF	m f	3
600	Greenbury, Fred		28	1	m f	2
601	Greenbury, David		28	1	m f	2
682	Henderson, Thos		32	BF	m f	4
746	Hilts, Joseph A		28	3	m f	9
854	Johnston, John		33	2	m f	15
944	Luke, Wallace		34	BF	m f	3
963	Lawr, William		35	1	m f	3
970	Lotton, John		30	1	m f	2
989	Lintner, Charles		30	3	m f	15
1070	McKay, Archie		34	BF	m f	4

No on Roll	NAME.	Jrs.	LOT.	CON.	Owner or Tenant Etc.	P.O.
1074	Massie, William		30	BF	m f	2
1075	McGinty, Frank		28	BF	m f	2
1259	Norris, Charles		32	2	m f	15
1314	Osland, George		27	2	m f	15
1345	Philcox, James		33	BF	m f	3
1353	Potts, W J		35	BF	m f	4
1358	Pratt, James		35	BF	m f	4
1598	Sullivan, John		35	BF	m f	4
1641	Shank, Tillman		35	3	m f	15
1642	Stover, Amos		28	3	m f	15

VOTERS' LIST 1894.

Municipality of the

TOWNSHIP OF PICKERING

Polling Sub-Division No. 6.

Comprising all the Lots from No. 1 to No 10 inclusive, from the Fourth Concession Line to the Seventh Concession Line.

PART 1.

List of persons entitled to vote at both Municipal Elections and Elections to the Legislative Assembly.

No. on Roll	NAME.	Jrs.	LOT	CON.	Owner or Tenant Etc.		P.O.
38	Adamson, John	J	8	5	Tenant	m f	7
39	Adamson, Henry	J	7	5	Tenant	m f	7
41	Agars, George		5	6	Owner	m f	6
143	Brown, John	J	8	4	Tenant	m f	7
144	Brown, Alexander		8	4	Owner	m f	7
146	Bayles, Thomas N	J	8	5	Owner	m f	7
167	Bowes, Edward		10	6	Tenant	m f	7
304	Chapman. N J (see d 1)		9	4	Tenant	m f	18
305	Chapman, F (see d 1)		9	4	Farmer's son	m f	18
329	Cochrane, Smith	J	9	5	Tenant	m f	7
331	Clark, William	J	8	6	Owner	m f	7
332	Clark, William G	J	8	6	Farmer's son	m f	7
333	Calvert, Thomas		9	6	Tenant	m f	7
1188	Cowan, Wm (see 3 & 5)		10	6	Owner	m f	4
426	Dennis William	J	6	5	Tenant	m f	6
464	Duff, John	J	6	6	Tenant	m f	6
473	Edwards, John	J	2	4	Owner	m f	18
475	Emmerson, John	J	10	3	Owner	m f	7
740	Edwards, Wm		2	4	Owner	m f	12

No on Roll	NAME	Jas.	LOT	CON.	Owner or Tenant Etc.		P.O.
625	Graham, John		2	4	Owner	m f	18
628	Gee, William	J	7	5	Owner	m f	7
629	Gee, Wesley	J	7	5	Farmer's son	m f	7
687	Gibson, Judson		7	6	Owner	m f	7
688	Gibson, Fred'k	J	7	6	Owner	m f	7
739	Huntley, George A	J	2	4	Tenant	m f	18
741	Hardy, Henry	J	1	4	Owner	m f	18
743	Hall, David	J	9	4	Tenant	m f	18
771	Harbron, Joseph	J	5	5	Tenant	m f	6
789	Hortop, James	J	5	6	Owner	m f	6
790	Hortop, Joseph N	J	5	6	Owner	m f	6
802	Hyfield, John		6	6	Owner	m f	6
803	Harbron, William		5	7	Owner	m f	6
804	Harbron, Frederick	J	5	7	Farmer's son	m f	6
805	Harbron, George	J	5	7	Farmer's son	m f	6
865	Jones, John A	J	7	6	Tenant	m f	12
877	Jones, John C		9	6	Owner	m f	12
87[illegible]	Jones, Henry		9	6	Farmer's son	m f	12
879	Jones, Alonzo		9	6	Farmer's son	m f	12
880	Jones, Wm F		8	6	Tenant	m f	12
995	Lynde, Charles		2	4	Owner	m f	18
999	Lawrence, George E	J	8	4	Owner	m f	7
1000	Lawrence, Ira	J	8	4	Farmer's son	m f	7
1013	Lawton, John	J	1	5	Owner	m f	6
1014	Lawton, Frank	J	1	5	Farmer's son	m f	6
1015	Lawton, Frederick	J	1	5	Farmer's son	m f	6
1016	Lawrence, John	J	3	5	Owner	m f	6
1023	Lidgett, James	J	10	5	Tenant	m f	7
1033	Lawrence, Edward		4	6	Tenant	m f	6
1127	McCarthy, F G	J	7	4	Owner	m f	18
1134	Maddaford, Emanual	J	1	4	Tenant	m f	16
1135	Maddaford, Thomas	J	1	4	Tenant	m f	16
1136	Maddaford, William	J	1	4	Tenant	m f	16

No. on Roll	NAME.	Jes.	LOT.	CON.	Owner or Tenant Etc.		P.O.
1162	Meen Benjamin		9	4	Tenant	m f	7
1168	Meen, Fred		9	4	Tenant	m f	7
1174	Madden, Thomas	J	9	5	Owner	m f	7
1179	Mackey, Sylvester		1	6	Owner	m f	6
1180	Mackie, John	J	2	6	Owner	m f	6
1184	Moore, Alexander	J	10	6	Tenant	m f	7
1185	Moore, Thomas	J	10	6	Tenant	m f	7
1186	Moore, Alex Jr	J	10	6	Tenant	m f	7
1187	Moore, John	J	10	6	Tenant	m f	7
1194	Mowbray, R R		8	6	Owner	m f	6
1671	Madill, Wm B (see 1)		8	4	Owner	m f	18
1269	Neale, Thomas		2	6	Tenant	m f	6
1270	Neale, George	J	2	6	Tenant	m f	6
1308	Orvis, Amos B	J	2	5	Tenant	m f	6
1320	O'Leary, Timothy	J	4	4	Owner	m f	18
1321	O'Grady, Patrick	J	8	5	Tenant	m f	6
1322	O'Grady, William	J	8	5	Tenant	m f	6
1324	Orvis, Alvin	J	3	5	Owner	m f	6
1325	Orvis. Nathan	J	3	4	Owner	m f	18
1331	Orvis, Selah		3	4	Owner	m f	18
1369	Post, A A (see d 1)		8	4	Owner	m f	16
1394	Pollard, Richard	J	7	4	Tenant	m f	18
1403	Puckering, Isaac (see d 1)		5	4	Owner	m f	18
1404	Puckering, John (see 1)	J	5	4	Farmer's son	m f	18
1405	Puckering, Simon (see 1)	J	5	4	Farmer's son	m f	18
1406	Puckering, William (see 1)	J	5	4	Farmer's son	m f	18
1420	Plaskett, James	J	6	5	Tenant	m f	6
1425	Pengelly, James	J	10	4	Tenant	m f	7
1427	Parkins, Aaron	J	4	5	Owner	m f	6
1429	Prouse, William	J	1	6	Tenant	m f	6
1431	Parkins, William	J	4	6	Owner	m f	6
1531	Routely, James	J	1	6	Tenant	m f	6
1534	Rodd, John	J	4	6	Tenant	m f	6

No on Roll	NAME	Jrs.	LOT	CON.	Owner or Tenant Etc.		P.O.
1536	Redman, Seth	J	4	6	Owner	m f	6
1538	Richardson, Nathan		2	6	Tenant	m f	6
1540	Rogers, Clarkson	J	6	6	Owner	m f	6
1541	Rogers, Alfred	J	6	6	Farmer's son	m f	6
1542	Richardson, Thomas	J	2	6	Owner	m f	6
1189	Richardson, F J (see d 1)		9	5	Owner	m f	16
1519	Rennie, James		2	4	Tenant	m f	18
1520	Rennie, Wm		2	4	Owner	m f	18
1645	Smith, Frank T	J	8	4	Owner	m f	18
1646	Squire, Richard		6	4	Owner	m f	7
1648	Sadler, Wilfred		5	5	Owner	m f	6
1651	Seldon, John	J	9	5	Owner	m f	7
1670	Scott, Robert	J	3	4	Tenant	m f	18
1677	Silver, William	J	3	5	Tenant	m f	6
1680	Salton, James	J	2	6	Owner	m f	6
1681	Salton, George		3	6	Owner	m f	6
1682	Salton, John W	J	3	6	Owner	m f	6
1683	Sadler, William	J	5	6	Owner	m f	6
1687	Smith, William	J	9	6	Tenant	m f	7
1772	Thompson, Frank		10	5	Tenant	m f	7
1775	Tripp, Joseph	J	3	6	Tenant	m f	6
1780	Trigg, John	J	8	4	Tenant	m f	18
1784	Tate, William		10	3	Owner	m f	7
1860	Walters, George (see d 4)		2	4	Owner	m f	18
1888	Wilson, Richard Jr		8	5	Tenant	m f	7
1889	Wilson, Newrick		8	5	Tenant	m f	7
1890	Wilson, Richard		8	5	Owner	m f	7
1891	Wilson, William		10	6	Owner	m f	7
1897	Wagner, Benjamin	J	3	6	Owner	m f	6
1898	Weatherill, Bailey		3	6	Owner	m f	6
1899	Wilson, George	J	10	6	Tenant	m f	7
1900	Wilson, George Jr	J	10	6	Farmer's son	m f	7
1901	Wilson, George sr		10	6	Owner	m f	7

VOTERS' LIST, 1894.

Municipality of the

TOWNSHIP OF PICKERING

Polling Sub-Division No. 6

Comprising all the Lots from No. 1 to No. 10 inclusive, from the Fourth Concession Line to the Seventh Concession Line.

PART II

List of persons entitled to vote at Municipal Elections only.

No. on Roll	NAME.	Jrs.	LOT	CON.	Owner or Tenant Etc.	P.O.
38	Adamson, Mrs E		8	5	Owner	7
123	Bell, Mrs Jas		2	4	Owner	18
142	Brignall, Mrs Jane		3	5	Owner	6
295	Colwill, T G		1	5	Tenant	16
1669	Dunlop, Mrs S		10	4	Owner	18
1144	Fatheringham, Mrs J C		1	4	Owner	
1271	Gold, Matthew		2	6	Owner	16
1426	Gibson, Mrs Geo		10	4	Owner	7
1678	Gold, W S (see d 1)		3	5	Owner	16
744	Haney, Alexander		9	4	Owner	
791	Harrison, Mrs L		7	6	Owner	6
1781	Healey, Mrs Jas		8	4	Owner	1
1430	Jones, Mrs Geo		1	6	Owner	16
1688	Larkin, Patrick		9	6	Owner	
866	Mowbray, Mrs E (see 2)		7	6	Owner	1
1137	McGillivray, J A		1	4	Owner	32
1138	McGillivray, T A		1	4	Owner	16
1139	McGillivray, Donald		1	4	Owner	32
1140	McGillivray, N H		1	4	Owner	16

No on Roll	NAME.	Jes.	LOT	CON.	Owner or Tenant Etc.	P.O.
1141	McGillivray, Mrs C A		1	4	Owner	16
1142	McGillivray, Miss E		1	4	Owner	16
1143	McGillivray, Miss F H		1	4	Owner	16
1126	McQuay, Mrs Thos		6	4	Owner	18
1175	McKittrick, Mrs		9	5	Owner	7
1332	Mackey, Sylvester		3	4	Owner	16
1395	McCann, Philip		7	4	Owner	
1421	Montgomery, J R		6	5	Owner	16
1024	Newman, Thomas		10	5	Owner	
1539	Ogston, Alexander		2	6	Owner	16
806	Rahan, J C		9	4	Owner	32
1528	Reid, Mrs Sarah		3	5	Owner	6
1532	Redman, Wm		1	6	Owner	29
1164	Smith, G Y		9	4	Owner	16
1668	Smith, John		10	4	Owner	16
1679	Sadler, Mrs Jos		3	6	Owner	6
1684	Snell, Mrs Jane		7	6	Owner	7

VOTERS' LIST, 1894.

Municipality of the

TOWNSHIP OF PICKERING

Polling Sub-Division No. 6

Comprising all the Lots from No. 1 to No. 10 inclusive, from the Fourth Concession Line to the Seventh Concession Line.

PART III.

List of persons entitled to vote at Elections to the Legislative Assembly only.

No. on Roll	NAME.	Jrs.	LOT	CON.	Owner or Tenant Etc.	P.O.
126	Bell, William		2	4	m f	18
145	Brown, Robert		7	5	m f	7
314	Childerose, Andrew		7	4	m f	18
354	Corbett, Stuart		10	6	m f	7
535	Farundale, Samuel		4	6	m f	6
626	Graham, Thomas		2	4	m f	18
758	Hopper, Frank		7	4	m f	18
769	Harrington, Geo H		10	4	m f	18
859	Jacks, Thomas		5	4	m f	18
1208	McIntosh, Frank		6	6	m f	6
1276	Newton, William		3	6	m f	6
1447	Pallister, John		5	6	m f	6
1522	Richardson, John		4	5	m f	18
	Ritchie, James		2	6	m f	6
1647	Squire, Wm		6	4	m f	7

VOTERS' LIST 1894.

Municipality of the

TOWNSHIP OF PICKERING

Polling Sub-Division No. 7.

Comprising all the Lots from No. 11 to No 18 inclusive, from the Fourth Concession Line to the Seventh Concession Line.

PART 1.

List of persons entitled to vote at both Municipal Elections and Elections to the Legislative Assembly.

No on Roll	NAME	Jrs.	LOT	CON.	Owner or Tenant Etc.		P.O.
2164	Allbright, Louis		18	5	Owner	m f	8
132	Bray, Walter (see d 1)		11	4	Tenant	m f	18
139	Badgerow, Wilfred	J	15	4	Tenant	m f	8
141	Badgerow, Oliver	J	15	4	Owner	m f	7
147	Britton, George		18	5	Owner	m f	8
150	Brignall, John	J	18	5	Tenant	m f	8
162	Badgerow, William	J	16	5	Tenant	m f	8
169	Byers, James	J	13	6	Owner	m f	7
178	Burton, John	J	16	6	Owner	m f	8
2165	Bodell, William		18	5	Owner	m f	8
2166	Brown, Thomas C		18	5	Owner	m f	8
2168	Beer, Joseph		18	6	Tenant	m f	8
2171	Beattie, James		18	6	Tenant	m f	8
2173	Burk, Joseph	J	18	5	Owner	m f	8
2040	Bateson, U E		18	5	Tenant	m f	8
1228	Boyer, Ira D		14	6	Owner	m f	13
318	Crawford, T E	J	13	4	Tenant	m f	7
320	Connor, Isaac	J	15	5	Owner	m f	8
321	Carpenter, R A	J	18	4	Tenant	m f	19

No. on Roll	Name.	Jrs.	Lot.	Con.	Owner or Tenant Etc.		P.O.
828	Crummer, William		12	5	Tenant	m f	7
835	Cammack, Robert	J	13	6	Tenant	m f	7
838	Catherwood, Thomas	J	14	6	Tenant	m f	7
842	Carey, Michael		11	6	Tenant	m f	7
2176	Cowie, William	J	18	5	Owner	m f	8
2190	Cowie, John	J	18	5	Owner	m f	8
151	Cowan, John		18	5	Owner	m f	8
764	Carpenter, Ira B (see 1)		16	5	Owner	m f	16
422	Dewire, John	J	14	5	Tenant	m f	7
423	Dewire, James	J	14	5	Tenant	m f	7
429	Dunlop, Hamilton		11	6	Owner	m f	7
431	Devitt, William	J	15	6	Owner	m f	7
444	Devitt, John		14	5	Owner	m f	7
445	Devitt, Robert	J	14	5	Farmer's son	m f	7
446	Devitt, John jr	J	14	5	Farmer's son	m f	7
474	Ellicott, Harry	J	16	4	Owner	m f	19
526	Fuller, Henry C	J	15	4	Tenant	m f	19
527	Fuller, Charles		15	4	Owner	m f	19
630	Gleeson, Edward	J	11	5	Tenant	m f	7
632	Gibson, William	J	12	5	Tenant	m f	7
634	Gleeson, Michael		11	5	Owner	m f	7
641	Green, F L		12	6	Owner	m f	7
598	Gee, John E (see 2 & 3)		14	6	Owner	m f	1
599	Gee Frank E (see 2 & 3)		14	6	Farmer's son	m f	1
1182	Green, Frederick		12	5	Owner	m f	7
750	Harris, Herbert		17	4	Tenant	m f	8
752	Hick, George	J	12	4	Owner	m f	7
753	Hubbard, Asa		18	4	Owner	m f	8
760	Hamilton, John	J	16	5	Tenant	m f	8
761	Hamilton, Alfred	J	16	5	Tenant	m f	8
762	Hamilton, William	J	16	5	Tenant	m f	8
763	Hamilton, Wilfred	J	16	5	Tenant	m f	8
766	Hick, James	J	12	4	Owner	m f	7

No on Roll	NAME.	Jrs.	LOT	CON.	Owner or Tenant Etc.		P.O.
767	Hizard, James		11	5	Tenant	m f	7
792	Harris, Rev John		11	6	Tenant	m f	7
2196	Henderson, Thomas		18	5	Tenant	m f	8
2198	Hogle, James		18	5	Tenant	m f	8
860	Jackson, Edgerton	J	11	5	Owner	m f	7
861	Jackson, George	J	11	5	Owner	m f	7
862	Johnston, Lancelot	J	16	6	Tenant	m f	8
863	Johnston, Oliver		16	6	Owner	m f	8
873	Johnston, Harrison	J	12	5	Tenant	m f	7
1411	Jackson, James		18	4	Owner	m f	19
1412	Jackson, W H		18	4	Owner	m f	19
921	Knox, Thos (see 3 & 4)		15	4	Owner	m f	19
1001	Lawrence, Albert	J	16	4	Owner	m f	8
1017	Laidlaw, James		13	5	Tenant	m f	7
1130	Liscombe, William	J	14	6	Owner	m f	7
1031	Law, George	J	11	6	Tenant	m f	7
2206	Littlejohn, Joram		18	5	Owner	m f	8
2207	Littlejohn, John		18	5	Owner	m f	8
1128	McBrady, Robt (see 2)	J	12	4	Owner	m f	7
1130	McCormack, James	J	17	4	Owner	m f	8
1131	McCormack, Wm	J	17	4	Farmer's son	m f	8
1156	Medd, Richard	J	18	4	Tenant	m f	8
1162	Meen, Benj (see d 6)	J	11	5	Owner	m f	7
1163	Meen, Fred (see d 6)		11	5	Farmer's son	m f	7
1170	Matthews, Peter		18	5	Tenant	m f	8
1181	Mackey, Levi	J	12	5	Owner	m f	7
1217	Miller, John		17	6	Owner	m f	8
1218	Miller, James		17	6	Owner	m f	8
1219	Miller, Robert		15	6	Owner	m f	8
1220	Miller, John Jr		15	6	Owner	m f	8
1221	Miller, George		15	6	Owner	m f	8
1226	Madill, James B		14	6	Tenant	m f	7
2208	McIntyre, John		18	5	Owner	m f	8

No. on Roll	Name.	Jrs.	Lot.	Con.	Owner or Tenant Etc.		P.O.
1167	Marquis, Wm		12	5	Income	m f	7
1329	Orvis, Wm P	J	13	4	Tenant	m f	7
1408	Percy, John (see d 3)	J	17	4	Owner	m f	19
1410	Poynter, H E	J	18	4	Tenant	m f	19
1413	Pengelly, William		13	5	Owner	m f	7
1414	Pengelly, Wm Jr	J	11	5	Tenant	m f	7
1416	Pugh, Thomas		12	5	Owner	m f	9
1428	Phillips, Robert S		18	5	Owner	m f	8
1432	Philip, George	J	18	6	Owner	m f	8
1433	Philip, Thomas	J	18	6	Farmer's son	m f	8
1434	Philip, John	J	18	6	Farmer's son	m f	8
1435	Philip, George Jr	J	18	6	Farmer's son	m f	8
1440	Philip, Colin		18	5	Owner	m f	8
1450	Parrindar, William	J	13	6	Tenant	m f	7
218	Poucher, Thomas		18	5	Owner	m f	8
2222	Price, R J		18	5	Owner	m f	8
163	Puckering, I (see d 1 & 6)		15	5	Owner	m f	18
1523	Robson, J P (see d 4)	J	18	4	Owner	m f	19
1529	Ryan, Michael		11	5	Tenant	m f	7
2225	Riggs, Hiram		18	5	Owner	m f	8
1649	Somerville, Robert	J	11	5	Owner	m f	7
1655	Shea, John		13	5	Owner	m f	7
1685	Sadler, Harris M	J	13	6	Tenant	m f	7
1691	Shea, Joseph	J	13	5	Owner	m f	7
1692	Shea, John	J	13	6	Tenant	m f	7
1694	Stephenson, N L		18	6	Owner	m f	8
1701	Stephenson, S H	J	18	6	Owner	m f	8
2228	Sanderson, Wm		18	6	Owner	m f	8
1762	Teefy, John		11	5	Owner	m f	7
1769	Teefy, Patrick		11	6	Owner	m f	7
1772	Thompson, F (see d 6)	J	11	5	Tenant	m f	7
1778	Trimble, Alfred		11	5	Tenant	m f	7
1787	Taylor, Spencer	J	14	6	Tenant	m f	7

No. on Roll	NAME.	Jrs.	LOT	CON.	Owner or Tenant Etc.		P.O.
1870	Wilson, Wm Jr	J	18	5	Tenant	m f	8
1871	Wilson, William		18	5	Owner	m f	8
1888	Wilson, Rich Jr (see 6)	J	11	6	Tenant	m f	7
1889	Wilson, Newrick (see 6)	J	11	6	Tenant	m f	7
1890	Wilson, Richard (see 6)		11	6	Owner	m f	7
1893	White, Lorenzo	J	13	6	Owner	m f	7
1894	White, Melville	J	13	6	Farmer's son	m f	7

VOTERS' LIST 1894.

Municipality of the

TOWNSHIP OF PICKERING

Polling Sub-Division No. 7.

Comprising all the Lots from No. 11 to No 18 inclusive, from the Fourth Concession Line to the Seventh Concession Line.

PART II

List of persons entitled to vote at Municipal Elections only.

No on Roll	NAME	Jrs.	LOT	CON.	Owner or Tenant Etc.	P.O.
18	Avis, J H (see d 4)		14	4	Owner	
2168	Beaton, J S		18	5	Owner	28
2169	Barnes, Miss Anne		18	6	Owner	10
2172	Beattie, Miss Annie		18	6	Owner	
631	Brown, Miss Elizabeth		11	5	Owner	22
768	Boddy, Wm John		11	5	Owner	
1330	Bailey, William		13	5	Owner	16
319	Crawford, W F		13	4	Owner	32
2179	Dunham, Mrs N		18	5	Owner	8
134	Elliott, Mrs A		11	4	Owner	7
1227	Ensign, Mrs Van		14	6	Owner	13
425	Fotheringham & Workman		13	5	Owner	
528	Fuller, John		14	4	Owner	25
627	Gooderham, George		15	4	Owner	
642	Green, Mrs S J		12	6	Owner	7
1788	Geddeo, James		14	6	Owner	
424	Hamilton, Mrs		14	5	Owner	
765	Howell, Mrs H		15	5	Owner	16
1157	Hubbard, Mrs W		18	4	Owner	8

No on Roll	NAME.	Jrs.	LOT	CON.	Owner or Tenant Etc.	P.O.
922	Knox, Mrs (see 3&4)		15	4	Owner	19
1029	Liscombe, Mrs Isabella		11	6	Owner	7
638	Matthews, C W		12	5	Owner	8
1069	McKay, Mrs A		11	6	Owner	7
1165	McKay, Alex		11	5	Owner	
2215	Matthews, Miss Mary		18	5	Owner	7
339	Palmer, Mrs C		14	6	Owner	7
2217	Palmer, Mrs G S		18	5	Owner	8
1530	Ryan, Edward		11	5	Owner	
1451	Sadler, Thomas		13	6	Owner	
1650	Somerville, Mrs M		11	5	Owner	7
1415	Somerville, John		11	5	Owner	
1666	Shea, Mrs Ann		13	5	Owner	7
1667	Stark, Mrs H		18	5	Owner	8
1886	Sadler, William		13	6	Owner	
1693	Stewart, Samuel		13	6	Owner	
2223	Sharrard, Ira		18	5	Owner	
1773	Snell, Mrs Jane (see 6)		11	5	Owner	7
822	Woodruff, Mrs Mary		18	4	Owner	1
2199	Webb, Sampson		18	6	Owner	
2177	Young, Mrs U		18	5	Owner	8

VOTERS' LIST, 1894.

Municipality of the

TOWNSHIP OF PICKERING

Polling Sub-Division No. 7

Comprising all the Lots from No. 11 to No. 18 inclusive, from the Fourth Concession Line to the Seventh Concession Line.

PART III.

List of persons entitled to vote at Elections to the Legislative Assembly only.

No on Roll	NAME.	Jrs.	LOT	CON.	Owner or Tenant Etc.	P.O.
135	Badgerow, Jacob		15	4	m f	8
177	Brignall, Benjamin		12	6	m f	7
2097	Beaton, D R		18	5	m f	9
440	Dewire, Edward		13	6	m f	7
447	Dunlop, Alexander		11	5	m f	7
448	Dunlop, George		11	6	m f	7
2175	Devitt, Wright		18	5	m f	8
515	Ferguson, George		14	4	m f	7
517	Fowlie, Benjamin		11	5	m f	7
522	Farley, George		16	4	m f	8
524	Firmingham, Wm		14	5	m f	18
636	Gibson, James		12	6	m f	7
846	Irving, John		12	4	m f	7
1002	Lawrance, James		16	4	m f	8
2227	Poucher, Norman		18	5	m f	8
1527	Randall, Richard		14	4	m f	7
1538	Ryan, Thomas		11	5	m f	7
1672	Stephenson, David		17	4	m f	8
1689	Saddler, George		14	5	m f	7
1690	Sonderson, Thomas		18	6	m f	8

VOTERS' LIST 1894.

Municipality of the

TOWNSHIP OF PICKERING

Polling Sub-Division No. 8.

Comprising all the Lots from No. 19 to No 28 inclusive, from the Fourth Concession Line to the Seventh Concession Line.

PART 1.

List of persons entitled to vote at both Municipal Elections and Elections to the Legislative Assembly.

No on Roll	NAME	Js	LOT	CON.	Owner or Tenant Etc.		P.O.
36	Annis, David		28	5	Owner	m f	9
37	Allbright, Thomas	J	25	5	Owner	m f	9
40	Allbright, Alexander	J	25	5	Owner	m f	8
42	Alger, George E	J	26	6	Tenant	m f	8
124	Burk, W B	J	21	4	Tenant	m f	8
125	Burk, John B		21	4	Owner	m f	8
164	Brignall, Amos	J	20	5	Tenant	m f	8
170	Blanden, John	J	22	6	Owner	m f	8
176	Bell, John C	J	25	6	Owner	m f	8
180	Barclay, Chas A	J	19	6	Owner	m f	8
2168	Beer, Joseph (see 7)		19	6	Tenant	m f	8
2233	Barry, John		19	6	Owner	m f	13
309	Carter, Joseph	J	25	4	Tenant	m f	9
310	Carter, Thomas (see 5)		25	4	Owner	m f	9
340	Calvert, George		26	6	Owner	m f	10
341	Calvert, John	J	26	6	Farmer's son	m f	10
2178	Cowan, John (see 7)	J	19	6	Owner	m f	8
436	Dennis, Alfred		27	6	Tenant	m f	8
520	Fitzpatrick, Michael	J	20	4	Owner	m f	19

No. on Roll	NAME.	Jes.	LOT.	CON.	Owner or Tenant Etc.		P.O.
529	Frazer, James		20	5	Owner	m f	8
639	Greig, Robert	J	24	6	Owner	m f	8
640	Greig, John	J	24	6	Owner	m f	8
2191	Gerow, John M	J	19	6	Owner	m f	8
758	Hubbard, Asa (see 7)	J	19	5	Tenant	m f	8
759	Hastings, George	J	24	5	Owner	m f	8
773	Hastings, John	J	20	5	Owner	m f	8
774	Hastings, Alvin	J	20	5	Farmer's son	m f	8
775	Ham, John	J	21	6	Tenant	m f	8
777	Holtby, Edward		23	5	Owner	m f	8
778	Holtby, John H	J	23	5	Farmer's son	m f	8
783	Hubbard, Jesse	J	22	5	Tenant	m f	8
785	Hogle, Parsons	J	20	5	Owner	m f	8
797	Holtby, William	J	23	6	Tenant	m f	8
799	Hood, John Jr	J	19	6	Owner	m f	8
800	Hunter, Thomas		25	6	Tenant	m f	8
2193	Hubbard, James		19	5	Owner	m f	8
2194	Hargrave, William		19	6	Tenant	m f	8
165	Hogle, James (see 7)	J	20	5	Owner	m f	8
2236	Hood, John		19	5	Owner	m f	8
864	Jackson, Robert		21	6	Owner	m f	8
1020	Johnson, Harrison (see 7)		27	6	Owner	m f	7
1021	Johnson, John		27	6	Owner	m f	9
933	Kelly, George		26	5	Tenant	m f	8
2203	Keast, Thomas		19	5	Tenant	m f	8
1004	Kayes, James	J	26	5	Tenant	m f	9
1003	Laukin, Samuel		24	4	Owner	m f	9
1006	Lotton, David		22	4	Tenant	m f	8
1019	Long, James	J	27	6	Tenant	m f	9
1025	Littlejohn, Isaac	J	25	5	Owner	m f	8
1026	Linton, George	J	21	5	Owner	m f	8
2205	Liscombe, Charles		19	6	Owner	m f	8
1149	Mitchell, John	J	23	4	Tenant	m f	19

No. on Roll	NAME.	Jes.	LOT	CON.	Owner or Tenant Etc.		P.O.
1150	Mitchell, Joseph	J	28	4	Tenant	m f	19
1152	Major, Albert E		28	4	Owner	m f	9
1153	Major, Walter S		28	4	Owner	m f	9
1172	Major, William		26	5	Owner	m f	9
1173	Major, W H	J	26	5	Owner	m f	9
1183	McPherson, John	J	24	6	Owner	m f	8
1192	Morgan, John		28	6	Tenant	m f	10
1193	Morgan, Alex		28	6	Owner	m f	13
1224	Madill, Sylvanus		19	6	Tenant	m f	8
1225	Madill, Henry		19	6	Owner	m f	8
2208	McIntyre, John (see 7)		19	6	Owner	m f	8
2209	Matthews, C W		19	5	Owner	m f	8
2210	McIntyre, Dugald		19	5	Owner	m f	8
2211	Mechin, Hugh	J	19	6	Owner	m f	8
2213	Mairs, John		19	6	Owner	m f	8
2216	Mosgrove, William	J	19	6	Owner	m f	8
1409	Pugh, Josiah (see d 5)		27	4	Owner	m f	9
1416	Pugh, Thomas (see 7)		26	4	Owner	m f	9
1417	Pugh, Judson	J	26	4	Farmer's son	m f	9
1418	Pugh, Hugh	J	26	4	Farmer's son	m f	9
1419	Pugh, Oliver H	J	22	4	Owner	m f	9
1422	Phillips, John		22	5	Owner	m f	8
1423	Phillips, G W	J	22	5	Farmer's son	m f	8
1428	Phillips, R S (see d 7)	J	19	5	Owner	m f	8
1440	Philip, Colin (see d 7)	J	19	6	Owner	m f	8
1443	Percy, Uriah	J	27	6	Tenant	m f	9
2220	Patterson, John		19	5	Tenant	m f	8
1523	Robson, J P (see 4 & 7)		19	4	Owner	m f	19
1675	Sanderson, Thomas		21	5	Tenant	m f	8
1695	Skinner, George	J	20	6	Tenant	m f	8
1697	Storry, Francis	J	22	6	Tenant	m f	8
1699	Sanderson, Wm (see 7)		24	6	Tenant	m f	8
1705	Spears, James V	J	28	6	Owner	m f	11

No. on Roll	NAME.	Jes.	LOT.	CON.	Owner or Tenant Etc.	P.O.
2226	Stevenson, N L (see 7)	J	19	5	Owner m f	8
1767	Sleigh, John		27	5	Owner m f	9
1759	Tool, George	J	23	4	Owner m f	19
1760	Tool, John W	J	24	4	Owner m f	9
1761	Tool, John		23	5	Owner m f	9
1763	Thornton, Thomas	J	23	5	Owner m f	8
1765	Turner, Jacob	J	23	5	Owner m f	8
1766	Thomson, Adolphus	J	27	5	Tenant m f	9
1803	Underhill, John	J	23	6	Tenant m f	8
1804	Underhill, Robert		23	6	Owner m f	13
2242	Urquhart, Alex		19	6	Tenant m f	8
1865	Willson, Edward	J	21	4	Owner m f	8
1867	White, James		28	4	Owner m f	9
1874	White, Thomas		28	5	Owner m f	9
1875	White, William		28	5	Owner m f	9
1876	Wilson, Thomas	J	22	4	Tenant m f	19
1895	Wagg, George	J	27	5	Tenant m f	10
	Wilbur, Israel		19	6	Tenant m f	8
	Wilbur, Clive	J	19	6	Tenant m f	8
1903	White, John	J	20	6	Owner m f	8
2234	Williams, James	J	19	6	Owner m f	8
2235	Willis, T B		19	6	Owner m f	8
2239	Wagner, J H	J	19	5	Owner m f	8

VOTERS' LIST 1894.

Municipality of the

TOWNSHIP OF PICKERING

Polling Sub-Division No. 8.

Comprising all the Lots from No. 19 to No 28 inclusive, from the Fourth Concession Line to the Seventh Concession Line.

PART II

List of persons entitled to vote at Municipal Elections only.

No on Roll	NAME	Jrs.	LOT	CON.	Owner or Tenant Etc.	P.O.
2170	Burton, Mrs Thos		19	6	Owner	31
1896	Beirel, Charles		27	5	Owner	25
827	Colter, Mr		27	4	Tenant	9
2179	Dunham, Mrs N (see 7)		19	6	Owner	8
1700	Greig, Mrs R		24	6	Owner	8
2192	Hubbard, Mrs W (see 7)		19	6	Owner	8
2204	Keast, Mrs Jane		19	5	Owner	8
1151	Lamoreaux, T W (see 4)		23	4	Owner	
1005	McLaren, James		26	5	Owner	
2214	Miller, Mrs P		19	5	Owner	8
2219	McCann, Miss Sarah		19	5	Owner	8
1698	McNeal, James		22	6	Owner	
786	Robson, W B		19	4	Owner	
801	Sharrard, Aaron		25	6	Owner	16
776	Sharrard, Mrs R		21	6	Owner	18
2232	Tripp, Mrs Mary		19	6	Tenant	8
1866	Willson, Mrs Elizabeth		21	4	Owner	8
2237	Young, Mrs U (see 7)		19	6	Owner	8

VOTERS' LIST, 1894.

Municipality of the

TOWNSHIP OF PICKERING

Polling Sub-Division No. 8

Comprising all the Lots from No. 19 to No. 28 inclusive, from the Fourth Concession Line to the Seventh Concession Line.

PART III.

List of persons entitled to vote at Elections to the Legislative Assembly only.

No on Roll	NAME.	Jrs.	LOT	CON.	Owner or Tenant Etc.	P.O.
31	Austin, Edgar		24	4	m f	9
166	Beattie, James, jr		23	5	m f	8
825	Connor, Timothy		24	5	m f	8
326	Carr, William		24	5	m f	8
516	Farthing, John		23	4	m f	9
745	Hackney, Charles		28	6	m f	8
757	Hilts, Frank		25	4	m f	9
867	Johnston, Peter		28	6	m f	8
1008	Lotton, James		22	4	m f	8
1009	Lotton, John H		22	4	m f	8
1027	Leach, William		19	5	m f	8
1197	McCrae, George		24	6	m f	8
1274	Neal, William		28	6	m f	8
1457	Paisley, Wilbur		19	6	m f	8
1654	Sharrard, Ira		26	5	m f	8

VOTERS' LIST 1894.

Municipality of the

TOWNSHIP OF PICKERING

Polling Sub-Division No. 9.

Comprising all the Lots from No. 29 to No 35 inclusive, from the Fourth Concession Line to the Seventh Concession Line.

PART 1.

List of persons entitled to vote at both Municipal Elections and Elections to the Legislative Assembly.

No. on Roll	NAME.	Jrs.	LOT	CON.	Owner or Tenant Etc.	P.O.
36	Annis, David (see 8)	J	31	5	Owner m f	9
2088	Armstrong, Alexander	J	31	5	Tenant m f	9
137	Besse, W S	J	31	5	Tenant m f	9
138	Besse, John H		31	5	Owner m f	9
148	Bell, John J	J	35	5	Owner m f	10
149	Barton, Isaac		29	5	Owner m f	10
153	Bice John	J	35	5	Owner m f	10
156	Besse Arthur P	J	34	5	Owner m f	9
171	Bice Elias	J	34	6	Tenant m f	10
172	Bice Nelson		33	6	Owner m f	10
175	Barton Wm R	J	35	6	Owner m f	10
179	Banks Bolton		34	6	Tenant m f	10
181	Barnes Wm G	J	33	6	Tenant m f	10
182	Barnes William		33	6	Owner m f	10
183	Burgess Francis		35	5	Owner m f	5
187	Burk Wm H		31	6	Owner m f	10
2090	Besse Truman		31	5	Tenant m f	9
2092	Ball James		31	5	Owner m f	9
2093	Burton Israel		31	5	Owner m f	9

No. on Roll	Name.	Jrs.	Lot.	Con.	Owner or Tenant Etc.		P.O.
2094	Burton, Frank	J	31	5	Owner	m f	9
2095	Beare, Thomas	J	31	5	Tenant	m f	9
2099	Burton, Thomas		30	5	Owner	m f	9
2100	Burkholder, Ezra	J	31	5	Owner	m f	9
932	Beaton, F A		32	4	Owner	m f	9
311	Carter, George	J	35	4	Tenant	m f	9
312	Carter, John	J	35	4	Tenant	m f	9
315	Cober, Peter	J	31	4	Tenant	m f	15
317	Cooper, Levi		31	4	Owner	m f	9
346	Collins, A B		35	6	Tenant	m f	10
2107	Carter, T (see 5 & 8)		32	4	Owner	m f	9
430	Dunsheath, W S	J	35	6	Owner	m f	10
432	Doten, Sanford	J	35	6	Tenant	m f	10
438	Dafoe, David		29	5	Tenant	m f	10
2109	Derusha, Edward jr		32	5	Tenant	m f	9
154	Doten, Clarence		35	5	Owner	m f	10
496	Ellis, Thomas	J	34	6	Tenant	m f	10
2111	Ellison, Benjamin	J	32	4	Owner	m f	9
518	Fretz, M C		34	4	Owner	m f	9
530	Ferrier, O P	J	34	5	Owner	m f	10
531	Ferrier, George	J	34	5	Farmer's son	m f	10
532	Ferrier, H W	J	34	5	Farmer's son	m f	10
533	Fuller, W A	J	33	5	Tenant	m f	10
2112	Fenton, Calvin		32	4	Tenant	m f	9
2113	Fenton, Daniel		32	4	Tenant	m f	9
2117	Francy, Chas H		31	4	Tenant	m f	9
	Forster, Clarence		33	6	Tenant	m f	10
2119	Gerow, W G	J	31	5	Owner	m f	9
779	Hagerman, Theophilus	J	34	5	Owner	m f	9
780	Hagerman, William	J	34	5	Farmer's son	m f	9
781	Hagerman, Wheaton	J	34	5	Farmer's son	m f	9
787	Hoover, Daniel	J	35	6	Tenant	m f	10
793	Hoover, P R		34	6	Owner	m f	10

No on Roll	NAME	Jrs.	LOT	CON.	Owner or Tenant Etc.		P.O.
794	Hoover, Alpheus	J	34	6	Owner	m f	10
795	Hoover, William	J	34	6	Owner	m f	10
796	Hopkins, Henry		33	6	Owner	m f	10
1788	Hodgson, Charles	J	30	4	Owner	m f	9
2120	Hilts, Stephen		32	4	Owner	m f	9
2121	Hilts, Frank	J	31	5	Tenant	m f	9
2098	Hollinger, Wm (see 5)		32	4	Owner	m f	15
2102	Hilts, Alexander		32	4	Owner	m f	
925	King, John		31	5	Owner	m f	10
2150	Kirton, John	J	31	4	Owner	m f	9
1010	Long, Henry		32	4	Owner	m f	9
1011	Long, William		32	4	Owner	m f	9
1012	Laughlin, Jos P	J	31	4	Owner	m f	9
1022	Larkin, John	J	33	4	Owner	m f	9
2124	Liddell, James		32	4	Owner	m f	9
2125	Lount, Wm E	J	31	5	Owner	m f	9
2126	Lehman, Chester		32	5	Tenant	m f	9
2131	Lynde, S B		31	5	Tenant	m f	9
1152	Major, A E (see 8)	J	29	4	Owner	m f	9
1153	Major, W S (see 8)	J	29	4	Owner	m f	9
1154	Major, H H	J	30	5	Owner	m f	9
1160	Moore, John		29	5	Tenant	m f	9
1161	Moore, John jr	J	29	5	Tenant	m f	9
1176	McIntyre, Thomas		31	5	Owner	m f	10
1190	Milne, Robert	J	30	6	Owner	m f	10
1191	Milne, George D	J	30	6	Farmer's son	m f	10
1192	Morgan, John (see 8)	J	29	6	Tenant	m f	10
1193	Morgan, Alex (see 8)		29	6	Owner	m f	13
1195	Moore, Peter		31	6	Tenant	m f	10
1198	Michell, John H	J	31	6	Tenant	m f	10
1199	Michell, A T		31	6	Owner	m f	10
2128	Miller, William	J	32	4	Owner	m f	9
2130	McPhee, Donald		31	4	Owner	m f	9

No on Roll	NAME.	Jrs.	LOT	CON.	Owner or Tenant Etc.		P.O.
316	Moyer, Isaac A		31	4	Owner	m f	15
1708	Maggs, James		35	6	Owner	m f	10
	Moore, John		29	5	Tenant	m f	9
	Moore, John jr	J	29	5	Tenant	m f	9
1265	Nowlan, Patrick (see 2,3)		32	4	Owner	m f	9
1266	Nowlan, Thomas	J	32	4	Owner	m f	9
1267	Nowlan, James	J	32	4	Owner	m f	9
1268	Nowlan, Robert	J	32	4	Owner	m f	9
1272	Neal, John	J	32	6	Tenant	m f	10
1275	Nighswander, Eli		35	6	Owner	m f	10
1424	Postill, Thomas	J	34	5	Owner	m f	10
1436	Paul, James	J	30	6	Owner	m f	10
1437	Paul, Walter	J	30	6	Farmer's son	m f	10
1446	Postill, Francis	J	35	6	Farmer's son	m f	10
1448	Pinnock, William		32	6	Tenant	m f	10
2134	Pallister, William		31	5	Owner	m f	9
2135	Pinnock, Samuel		31	5	Owner	m f	9
2122	Pugh, Thos (see 7 & 8)		31	5	Owner	m f	9
2106	Pickett, Rev T W		32	4	Tenant	m f	9
1521	Rae, James		31	4	Owner	m f	9
1524	Reesor, Jacob		34	4	Owner	m f	9
1525	Reesor, Martin J	J	34	4	Farmer's son	m f	9
1526	Reesor, Samuel G		34	4	Owner	m f	9
1549	Robinson, Peter J		35	6	Tenant	m f	10
2137	Rose, James		31	4	Owner	m f	9
2138	Reesor, Charles		31	5	Owner	m f	9
1673	Smith, Wm L	J	35	5	Tenant	m f	9
1704	Spence, Samuel		34	6	Owner	m f	10
1709	Stewart, Peter		31	6	Owner	m f	10
2139	Smith, W H	J	31	5	Tenant	m f	9
2149	Siple, Rev Michael		31	4	Tenant	m f	9
2151	Thornton, James	J	31	5	Owner	m f	9
1770	Turner, David S	J	29	5	Owner	m f	9

No. on Roll	NAME.	Jrs.	LOT	CON.	Owner or Tenant Etc.		P.O.
1771	Turner, John H		29	5	Owner	m f	9
1782	Todd, James	J	29	4	Tenant	m f	9
1785	Turner, Marshall	J	33	6	Tenant	m f	10
2136	Tran, George		32	4	Owner	m f	9
2147	Taylor, James		31	5	Owner	m f	9
2152	Thornton, A E	J	31	5	Owner	m f	9
1820	Vero, Augustus		30	4	Owner	m f	9
1868	Wilson, Joseph	J	31	4	Owner	m f	9
1874	White, Thos (see 8)	J	32	4	Owner	m f	9
1875	White, Wm (see 8)		32	4	Owner	m f	9
1822	Wonch, J W	J	31	4	Owner	m f	9
1878	White, T P		32	5	Owner	m f	9
1880	Windsor, Norris		32	5	Tenant	m f	10
1881	Windsor, John		32	5	Owner	m f	10
1882	Wilson, Fawcett	J	33	5	Tenant	m f	10
1883	Wilson, Frederick	J	33	5	Tenant	m f	9
1884	Wilson, Eli		33	5	Tenant	m f	10
1892	Wilson, John		33	5	Owner	m f	9
2142	Windsor, Silas		31	5	Owner	m f	9
2155	Wetherald, H A		31	4	Tenant	m f	9
2158	White, Benj F jr		31	5	Tenant	m f	9
1261	White, A G		32	4	Owner	m f	9
1155	Ward, Thos		30	5	Owner	m f	9
	Whaley, Frank (see 4)		32	4	Tenant	m f	9
1936	Young, Uriah	J	33	6	Owner	m f	10

VOTERS' LIST 1894.

Municipality of the

TOWNSHIP OF PICKERING

Polling Sub-Division No. 9.

Comprising all the Lots from No. 29 to No 35 inclusive, from the Fourth Concession Line to the Seventh Concession Line.

PART II

List of persons entitled to vote at Municipal Elections only.

No on Roll	NAME.	Jrs.	LOT	CON.	Owner or Tenant Etc.	P.O.
152	Burton, William		35	5	Owner	10
2101	Birnie, Mrs		32	4	Tenant	9
489	Beirel, Chas (see div 8)		29	5	Owner	25
2116	Burton, George		30	5	Owner	
2118	Barton, Richard		31	4	Owner	10
782	Button, Wm M		35	5	Owner	5
929	Beaton, Mrs H		32	4	Owner	
930	Beaton, John S		32	4	Owner	28
931	Beaton, Hector		32	4	Owner	
1674	Bannerman, George		35	5	Owner	
438	Doten, Mrs		33	6	Owner	10
2091	Dundas, James		31	5	Owner	
2162	Fawthrop, Jabez		31	5	Owner	
756	Hamilton Mrs		31	4	Owner	9
1937	Jardine, David		31	5	Owner	
2140	Lamoreaux, Mrs		31	5	Owner	9
2143	Last, Arthur		32	4	Owner	
788	McNeely, Joseph		35	6	Owner	5
2129	Miller, Mrs		32	4	Owner	9

No on Roll	NAME	Jrs.	LOT	CON.	Owner or Tenant Etc.	P.O.
534	Nighswander, D B		33	5	Owner	5
1445	Postill, Mrs Ellen		35	6	Owner	10
2133	Pallister, Mrs		31	5	Owner	9
318	Reesor, Mrs C		35	4	Owner	25
2115	Robinson, Mrs		30	5	Owner	9
1702	Searles, Mrs Elizabeth		35	6	Owner	10
2148	Thompson, Dr		31	5	Owner	

VOTERS' LIST, 1894.

Municipality of the

TOWNSHIP OF PICKERING

Polling Sub-Division No. 9

Comprising all the Lots from No. 29 to No. 35 inclusive, from the Fourth Concession Line to the Seventh Concession Line.

PART III.

List of persons entitled to vote at Elections to the Legislative Assembly only.

No. on Roll	NAME.	Jes.	LOT.	CON.	Owner or Tenant E rc.	P.O.
186	Baker, Noah		33	4	m f	9
173	Booth, Wm		9	6	m f	10
174	Barton, David		35	6	m f	10
2097	Beaton, D R (see 7)		32	4	m f	9
2108	Burkholder, John		31	5	m f	9
2104	Burkholder, George		31	5	m f	9
2105	Booth, Alfred		32	4	m f	9
420	Doten, Joseph		33	5	m f	10
421	Dafoe, Robert		29	5	m f	8
434	Doten, Orman H		33	6	m f	10
435	Dunsheath, George		35	6	m f	10
449	Dunkeld, Jas jr		34	6	m f	10
2106	Degeer, Simon		32	5	m f	9
770	Hutchings, William		34	5	m f	10
2123	Hilts, William		32	4	m f	9
1028	Lawrie, Robert		34	6	m f	10
1168	Middleton, Luther		30	4	m f	9
1169	Middleton, George		30	4	m f	9
1177	McIntyre, Norman		31	5	m f	10

No. on Roll	NAME.	Jus.	LOT	CON.	Owner or Tenant Etc.	P.O.
1178	Morris, William		31	5	m f	9
1212	McNeely, Albert		35	6	m f	10
2141	Murray, John		32	5	m f	9
1401	Pinnock, John		31	4	m f	9
1402	Postill, Frank		35	6	m f	10
1488	Postill, Frederick		33	6	m f	10
1439	Percy, Frank		29	5	m f	10
1537	Ryan, John		31	5	m f	9
2144	Sykes, Samuel		31	4	m f	9
2145	Stover, Levi		31	4	m f	9
1764	Thoman, G E		33	4	m f	9
1777	Tomlinson, Frank		29	5	m f	8
2160	Todd, Thomas		31	5	m f	9
1821	Varden, Robert		31	5	m f	9
1886	Wilbur, H B		30	5	m f	9
1908	Wolf, Cornelius		31	6	m f	10

VOTERS' LIST, 1894.

Municipality of the

TOWNSHIP OF PICKERING

Polling Sub-Division No. 10.

Comprising all the Lots from No. 1 to No. 14 inclusive, from the Seventh Concession Line to the Northern Town Line.

PART 1.

List of persons entitled to vote at both Municipal Elections and Elections to the Legislative Assembly.

No. on Roll	NAME.	Jes.	LOT	CON.	Owner or Tenant Etc.	P.O.
44	Anson, John	J	1	9	Owner m f	12
184	Birrell, David	J	10	7	Owner m f	7
185	Birrell, John E.	J	10	7	Farmer's son m f	7
186	Boyer, Abram	J	12	7	Owner m f	7
201	Blackburn, Enos		4	8	Owner m f	12
207	Balsdon, John I.	J	1	8	Tenant m f	12
211	Barnes, Wm. J.	J	12	7	Tenant m f	13
892	Birrell, James		9	7	Owner m f	13
1228	Boyer, Ira D. (see div 7)		14	7	Owner m f	13
843	Coultis, James		1	7	Owner m f	6
844	Coultis, Wm. H.	J	2	7	Tenant m f	12
851	Corner, William	J	1	7	Tenant m f	6
863	Crummer, Robert	J	8	8	Tenant m f	12
865	Cocnrane, James	J	10	8	Tenant m f	13
866	Cochrane, William		10	8	Owner m f	13
389	Caster, Tobias		9	9	Owner m f	13
441	Disney, Charles W.	J	6	7	Owner m f	12
450	Davidson, James I.		1	8	Owner m f	12
451	Davidson, James Jr.	J	1	8	Owner m f	12

No on Roll	NAME.	Jrs.	LOT	CON.	Owner or Tenant Etc.		P.O.
454	Dunn, John W.	J	8	7	Owner	m f	6
456	Day, Robert W.		8	8	Tenant	m f	12
463	Disney, Henry		4	8	Owner	m f	12
477	Everett, William	J	4	8	Owner	m f	12
478	Edwards, Wm. (see 6)	J	5	8	Owner	m f	12
482	Empringham, George	J	8	8	Tenant	m f	12
485	Evans, James		13	8	Owner	m f	13
488	Ellis, Abram		8	8	Owner	m f	12
490	Evans, Edwin	J	14	9	Tenant	m f	13
644	Gosling, Thomas	J	14	7	Owner	m f	13
652	Gosling, John	J	13	8	Owner	m f	13
653	Graham, John W.	J	13	8	Tenant	m f	13
803	Harbron, Wm. (see 6)		5	7	Owner	m f	6
804	Harbron, Frederick "		5	7	Farmer's son	m f	6
805	Harbron, George "		5	7	Farmer's son	m f	6
816	Hortop, James	J	8	8	Tenant	m f	12
817	Hortop, Thomas		8	8	Owner	m f	12
838	Hickingbottom Andrew	J	3	9	Owner	m f	12
839	Holden, S. J.		9	9	Owner	m f	12
840	Holden, Albert B.	J	9	9	Farmer's son	m f	12
841	Holden, Arthur F.	J	9	9	Farmer's son	m f	12
868	Jones, John E.		5	7	Owner	m f	12
869	Jones, J. W.	J	5	7	Farmer's son	m f	12
870	Jones, Frank E.	J	4	7	Tenant	m f	12
875	Jones, Wm. H.	J	3	8	Owner	m f	12
877	Jones, John C. (see d 6)		7	7	Owner	m f	12
878	Jones, Henry "	J	7	7	Farmer's son	m f	12
879	Jones, Alonzo "	J	7	7	Farmer's son	m f	12
880	Jones, Wm. F. "	J	7	7	Tenant	m f	12
883	Jones, John R.		4	8	Tenant	m f	12
885	Jones, Wm. H.	J	5	8	Owner	m f	12
886	Jones, Edward A.	J	5	8	Tenant	m f	12
887	Jones, Samuel		8	5	Owner	m f	12

No on Roll	NAME	Jrs.	LOT	CON.	Owner or Tenant Etc.		P.O.
888	Jones, Samuel H.	J	6	8	Tenant	m f	12
890	Johnston, Arthur	J	11	7	Owner	m f	7
891	Johnston, R E	J	11	7	Farmer's son	m f	7
896	Jones, David	J	3	8	Owner	m f	12
897	Jones, Joseph		2	9	Owner	m f	12
899	Jones, Joseph N	J	4	9	Tenant	m f	12
1039	Linton, Bryan		12	8	Tenant	m f	13
1045	Linton William	J	13	8	Owner	m f	13
1052	Lawrence, David		1	9	Tenant	m f	12
1200	McAvoy, Robert W	J	3	7	Owner	m f	6
1201	Mowbray, R W	J	4	7	Tenant	m f	6
1204	McAvoy, T C	J	8	7	Owner	m f	12
1205	McAvoy, Wm P	J	8	7	Farmer's son	m f	12
1206	McAvoy, Walter	J	8	7	Farmer's son	m f	12
1207	Middleton, Geo jr	J	13	7	Tenant	m f	13
1208	Middleton, William	J	13	7	Tenant	m f	13
1209	Middleton, George		13	7	Owner	m f	13
1226	Madill, Jas B (see 7)	J	14	7	Tenant	m f	7
1229	Madill, J H		14	7	Income	m f	7
1236	McAvoy, John D	J	6	8	Owner	m f	12
1237	McAvoy, Frederick	J	6	8	Farmer's son	m f	12
1452	Pugh, David E	J	9	8	Owner	m f	13
1458	Proctor, Charles	J	11	8	Owner	m f	13
1459	Proctor, Chas. Jr	J	11	8	Farmer's son	m f	13
1462	Pugh, Thomas	J	4	9	Tenant	m f	33
1465	Pugh, Edward E	J	9	9	Owner	m f	13
1466	Pugh, David		9	9	Owner	m f	13
1467	Parrish, John	J	12	9	Tenant	m f	13
1467	Pugh, Thos E		13	9	Owner	m f	13
1040	Pugh, Edward		12	8	Owner	m f	13
1729	Smith, James		8	8	Owner	m f	12
1730	Sadler, Thomas		9	9	Owner	m f	12
481	Scott, William		12	9	Owner	m f	13

No on Roll	NAME.	Jhs.	LOT	CON.	Owner or Tenant Etc.		P.O.
1791	Taun, George	J	12	8	Owner	m f	13
1792	Taun, Richard	J	12	8	Owner	m f	13
1904	Willson, C. J.		13	7	Tenant	m f	7
1906	Wilson, James	J	1	7	Owner	m f	12
1907	Wilson, Thomas		1	7	Owner	m f	12
1914	Wilken, James	J	1	8	Tenant	m f	12
1915	Wilken, Alex.		1	8	Owner	m f	13
1923	Williams, William	J	7	9	Owner	m f	33
1924	Williams, John		8	9	Owner	m f	12
1927	Waddell, Alex.		11	9	Owner	m f	13
1928	Waddell, Wm.	J	11	9	Farmer's son	m f	13
1929	Wilson, Richard	J	4	8	Owner	m f	12
1930	Wilson, George T.	J	4	8	Farmer's son	m f	12
1932	Ward, Richard	J	4	9	Owner	m f	12
1933	Ward, William	J	4	8	Owner	m f	12
1934	Ward, Richard O.	J	4	8	Farmer's son	m f	12

VOTERS' LIST 1894.

Municipality of the

TOWNSHIP OF PICKERING

Polling Sub-Division No. 10.

Comprising all the Lots from No. 1 to No 14 inclusive, from the Seventh Concession Line to the Northern Town Line.

PART II

List of persons entitled to vote at Municipal Elections only.

No on Roll	NAME	Jrs.	LOT	CON.	Owner or Tenant Etc.	P.O.
455	Collins, Mrs.		3	7	Owner	16
345	Coultis, George		2	7	Owner	12
480	Ellis, Mrs. Vincent		12	8	Tenant	12
486	Evans, Mrs. John		14	8	Tenant	13
1227	Ensign, Mrs. V. (see 7)		14	7	Owner	13
352	Gold, Wm. (see 1 and 6)		1	7	Owner	16
842	Garland, Robert		9	9	Owner	
825	Hunt, Alfred		6	9	Owner	
898	Jones, Mrs. John L.		2	9	Owner	
208	Kitchen, Miss Emma		1	8	Owner	16
209	Kitchen, Miss Margaret		1	8	Owner	16
1202	Mowbray, Hugh		4	7	Owner	
1653	Robinson, John		1	9	Owner	
1562	Redden, Mrs. M.		8	9	Owner	1
1727	Spencer, Robert		1	9	Owner	33
1728	Spencer, Uriah		1	9	Owner	33
218	Trew, Mr.		9	8	Owner	
884	White, Thomas		4	8	Owner	
1470	Warville, Mr.		14	9	Owner	

VOTERS' LIST 1904.

Municipality of the

TOWNSHIP OF PICKERING

Polling Sub-Division No. 10.

Comprising all the Lots from No. 1 to No 14 inclusive, from the Seventh Concession Line to the Northern Town Line.

PART III.

List of persons entitled to vote at Elections to the Legislative Assembly only.

No. on Roll	NAME.	Jrs.	LOT.	CON.	Owner or Tenant Etc.	P.O.
45	Anderson, Arthur		1	9	m f	12
48	Arbuckle, Wm.		5	9	m f	12
200	Brent, Jonah		2	8	m f	12
1279	Brown, Warner L.		8	7	m f	6
264	Barnes, John		12	7	m f	13
217	Bushby, John		10	9	m f	13
358	Cawford, Wm.		11	7	m f	7
359	Cawford, Wm T.		11	7	m f	7
360	Coltham, H. Y.		11	7	m f	7
376	Carruthers, Wm.		4	8	m f	12
377	Carruthers, Richard		1	9	m f	12
387	Compton, David		8	9	m f	12
484	Empringham, Geo., Sr.		8	8	m f	12
540	Forbes, Thomas		7	7	m f	12
650	Gray, Robert		10	8	m f	13
651	Gray, Wm.		11	7	m f	13
666	Gilroy, George		14	9	m f	13
742	Hardy, Frank		14	8	m f	13
1038	Linton, Wm.		14	7	m f	13

No on Roll	NAME.	Jrs.	LOT	CON.	Owner or Tenant Etc.	P.O.
1044	Lee, Thomas		10	8	m f	13
1048	Linton, Bryan jr.		12	9	m f	13
1054	Leet, Charles		7	9	m f	12
1456	Plumtree, Thomas		9	7	m f	7
1548	Robinson, John		6	7	m f	12
1561	Rivis, Thomas		10	7	m f	7
1567	Riddell, David		14	8	m f	13
1578	Robertson, George		1	8	m f	12
1574	Ridgen, Charles		4	9	m t	12
1801	Thompson, Robert		1	8	m f	12
1918	Wood, Frederick		14	7	m f	7
1917	Walker, Alex		1	8	m f	12

VOTERS' LIST, 1894.

Municipality of the

TOWNSHIP OF PICKERING

Polling Sub-Division No. 11.

Comprising all the Lots from No. 15 to No. 22 inclusive, from the Seventh Concession Line to the Northern Town Line.

PART 1.

List of persons entitled to vote at both Municipal Elections and Elections to the Legislative Assembly.

No. on Roll	NAME.	Jrs.	LOT	CON.	Owner or Tenant Etc.		P.O.
2245	Astridge, George		18	9	Tenant	m f	13
2251	Anderson, William		19	9	Tenant	m f	13
193	Besse, George W.		19	8	Tenant	m f	13
202	Burnham, John	J	18	8	Tenant	m f	13
204	Beelby, Matthew	J	20	8	Owner	m f	13
205	Beelby, Frank	J	20	8	Farmer's son	m f	13
221	Bronscombe, J. F.	J	18	9	Tenant	m f	13
223	Barry, John (see div 8)		18	9	Owner	m f	13
	Bell, William	J	19	9	Owner	m f	13
2254	Bundy, William	J	18	9	Owner	m f	13
2255	Bundy, Joshua	J	19	9	Owner	m f	13
2258	Burgess, George		18	9	Owner	m f	13
2261	Brodie, George M.		18	9	Tenant	m f	13
2263	Bundy, Judson	J	18	9	Owner	m f	13
2264	Bundy, George		19	9	Owner	m f	13
2265	Brodie, Charles J.		19	8	Owner	m f	13
2269	Burton, Nicholas	J	19	9	Owner	m f	13
2271	Birrell, Jas. (see div 10)	J	18	9	Owner	m f	13
2272	Boyer, Ira D. (see 7 & 10)	J	18	8	Owner	m f	13

No on Roll	NAME	Jrs.	LOT	CON.	Owner or Tenant Etc.	P.O.
2278	Bundy, William H.	J	19	9	Tenant	m f 13
2275	Bundy, Abram		19	9	Tenant	m f 13
356	Cowie, John W.	J	18	7	Tenant	m f 13
371	Carson, Wm. T.	J	15	8	Owner	m f 13
374	Carson, Robert	J	15	8	Tenant	m f 13
378	Coxworth, Sidney	J	16	8	Tenant	m f 13
384	Cooper, George	J	22	9	Owner	m f 13
385	Cooper, Frank M.	J	22	9	Tenant	m f 13
389	Caster, Tobias (see d 16)	J	18	9	Owner	m f 13
2280	Campbell, Robert		18	9	Tenant	m f 13
2284	Cowie, Robert D.		18	8	Owner	m f 13
458	Doherty, Hugh		19	8	Tenant	m f 13
2287	Dowswell, William	J	19	9	Owner	m f 13
2288	Dowswell, Frederick	J	19	9	Owner	m f 13
2289	Dunn, Thomas		18	9	Owner	m f 13
2291	Dolphin, Charles	J	18	9	Owner	m f 13
490	Evans, Edwin (see d 10)		15	9	Tenant	m f 13
491	Evans, James (see d 10)		15	9	Owner	m f 13
492	Evans, Josiah	J	16	9	Owner	m f 13
2296	Evans, Rolph	J	18	9	Tenant	m f 13
2298	Eastwood, W. F.		18	8	Owner	m f 13
2299	Eddy, E. R.		19	9	Tenant	m f 13
2356	Edwards, Wm. (6 & 10)		19	9	Owner	m f 12
536	Forsyth, Daniel	J	19	8	Tenant	m f 13
541	Found, George		18	9	Owner	m f 13
542	Forgie, John		19	9	Owner	m f 13
543	Forgie, John jr	J	19	9	Farmer's son	m f 13
545	Forsyth, John	J	18	9	Tenant	m f 13
2301	Farmer, Frederick		18	9	Owner	m f 13
2302	Forsyth, Elias	J	18	9	Tenant	m f 13
2304	Found, Henry		18	9	Owner	m f 13
2305	Farmer, John S.	J	18	9	Owner	m f 13
647	Gibson, William	J	15	7	Tenant	m f 13

No. on Roll	NAME.	Jrs.	LOT	CON.	Owner or Tenant Etc.		P.O.
648	Gibson, John		15	7	Owner	m f	13
649	Gibson, Edward		15	7	Owner	m f	13
652	Gosling, John (see d 10)		15	8	Owner	m f	13
653	Graham, Jno. W. (see 10)		15	8	Owner	m f	13
656	Gibson, James		19	8	Tenant	m f	13
661	Graham, John	J	21	8	Tenant	m f	13
662	Graham, Edward	J	21	8	Tenant	m f	13
663	Graham, Thomas	J	21	8	Tenant	m f	13
670	Gregg, Joseph		18	9	Owner	m f	13
2308	Gibson, John	J	18	9	Owner	m f	13
2310	Gerow, George		18	9	Owner	m f	13
2311	Gerow, John	J	18	9	Owner	m f	13
2313	Graham, Wm. J.	J	18	9	Tenant	m f	13
2316	Gibbons, Thomas	J	19	9	Owner	m f	13
2317	Green, Thomas		18	9	Owner	m f	13
	Graham, Thomas O.	J	22	8	Tenant	m f	13
799	Hood, John jr (see d 8)		19	7	Owner	m f	8
818	Hubbard, John	J	16	9	Owner	m f	13
819	Hubbard, Robert M.	J	16	9	Owner	m f	13
824	Hood, William	J	20	7	Owner	m f	13
2319	Hopper, Robert P.	J	18	9	Owner	m f	13
2321	Henderson, Magnus	J	18	9	Owner	m f	13
2322	Hutchison, Foster		19	9	Owner	m f	13
2325	Hamilton, Andrew	J	19	8	Owner	m f	13
2326	Hickingbottom, Thomas	J	18	9	Tenant	m f	13
2328	Johnston, Thomas		18	9	Owner	m f	13
2329	Jobbitt, James H.	J	18	9	Owner	m f	13
2332	Kippan, Rev. A. H.		19	8	Tenant	m f	13
1087	Lawrence, Paul		19	8	Owner	m f	13
2335	Leaper, William	J	18	9	Owner	m f	13
2336	Law, Joseph		18	9	Owner	m f	13
2341	Linton, Andrew		18	9	Owner	m f	13
2342	Linton, Joseph		18	9	Owner	m f	13

No on Roll	NAME.	Jrs.	LOT	CON.	Owner or Tenant Etc.	P.O.
1210	Madill, James H.	J	19	7	Tenant m f	8
1217	Miller, John (see div 7)		17	7	Owner m f	8
1218	Miller, James (see div 7)		17	7	Owner m f	8
1219	Miller, Robert "	J	17	7	Owner m f	8
1220	Miller, John jr "	J	17	7	Owner m f	8
1221	Miller, George "	J	17	7	Owner m f	8
1224	Madill, Syl (see div 8)	J	20	7	Tenant m f	8
1225	Madill, Henry		20	7	Owner m f	8
1230	Michell, Tobias	J	18	8	Owner m f	13
1240	McFarlane, James jr	J	20	9	Owner m f	13
1252	Morgan, G. G.	J	18	9	Owner m f	13
2346	Middleton, Charles		18	8	Owner m f	13
2348	Macnab, John M.		18	8	Owner m f	13
2349	Macnab, Duncan	J	18	8	Owner m f	13
2351	Macnab, Peter	J	18	9	Owner m f	13
2354	Morgan, Alex (see 8, 9)		18	9	Owner m f	13
2355	Michell, Henry T.	J	19	9	Tenant m f	13
2357	Michell, Wm. J.	J	19	8	Owner m f	13
2661	McLaren, W. W.		19	9	Income m f	13
1768	Mechin, Hugh (see d 8)		19	7	Owner m f	13
1452	Pugh, David E. (see 10)		15	9	Owner m f	13
1453	Pilkey, Joseph	J	17	8	Owner m f	13
1454	Pilkey, Luther	J	17	8	Farmer's son m f	13
1455	Pilkey, Lyman J.	J	17	8	Farmer's son m f	13
1460	Pugh, Price		22	9	Owner m f	13
1461	Pugh, Wm. D.	J	22	9	Farmer's son m f	13
1465	Pugh, E. E. (see div 10)		16	7	Owner m f	13
1466	Pugh, David "		16	7	Owner m f	13
1469	Pugh, Thomas E. "	J	18	9	Owner m f	13
2359	Palmer, B. S.		19	9	Owner m f	13
2360	Pickett, Ezra		18	8	Owner m f	13
2362	Powell, W. H.		18	9	Tenant m f	13
2364	Powell, Ira	J	19	9	Owner m f	13

No. on Roll	NAME.	Jrs.	LOT	CON.	Owner or Tenant Etc.		P.O.
2365	Patterson, Thomas	J	18	9	Owner	m f	13
2391	Pugh, Edward (see 10)		18	8	Owner	m f	13
1543	Russell, David	J	15	7	Tenant	m f	8
1545	Russell, John	J	15	7	Owner	m f	8
1546	Russell, Duncan	J	15	7	Farmer's son	m f	8
1563	Rumohr, Sherman	J	19	9	Tenant	m f	13
1565	Russell, George		15	7	Tenant	m f	13
1575	Reid, John		18	9	Owner	m f	13
2244	Rawson, Albert	J	19	9	Owner	m f	13
2368	Roberts, Henry		18	9	Owner	m f	13
2368	Rew, James		18	8	Owner	m f	13
2371	Rawson, Reuben		19	9	Owner	m f	13
2372	Reith, William	J	19	9	Owner	m f	13
1711	Scott, Wm. (see div 10)		21	8	Owner	m f	13
1712	Scott, Wm. G.	J	21	8	Owner	m f	13
1716	Sadler, Robert		18	9	Owner	m f	13
1717	Slack, Joseph	J	19	9	Tenant	m f	8
1725	Snowden, Francis	J	16	8	Owner	m f	13
2373	Spofford, Franklin		18	9	Owner	m f	13
2376	Sharrard, Amos	J	19	9	Tenant	m f	13
2380	Stokes, George		18	8	Owner	m f	13
2381	Sanderson, Rev. Joseph		18	9	Tenant	m f	13
2383	Stephenson, Joseph		18	9	Tenant	m f	13
2292	Shepherdson, Wm.	J	18	9	Tenant	m f	13
2303	Slack, James		18	9	Owner	m f	13
1794	Tracy, Alfred		18	9	Owner	m f	13
2385	Thompson, Henry	J	18	9	Owner	m f	13
2394	Tarr, Nathan		19	9	Tenant	m f	13
1807	Underhill, Robert (see 8)		19	8	Owner	m f	13
1808	Underhill, James	J	19	8	Owner	m f	13
1809	Underhill, John	J	19	8	Owner	m f	13
1909	Wilson, Thomas	J	20	7	Owner	m f	8
1910	Wilson, W. T.	J	20	7	Owner	m f	8

No. on Roll	NAME.	Jes.	LOT	CON.	Owner or Tenant Etc.		P.O.
1912	Wilson, Newrick		22	7	Owner	m f	8
2389	Wilken, Alex (see d 10)		18	8	Tenant	m f	13
2390	Wilken, George	J	18	8	Tenant	m f	13
2398	Ward, Robert	J	18	9	Owner	m f	13
2397	Wilson, Alexander		18	9	Tenant	m f	13
2399	White, Rev. Alex.		18	9	Tenant	m f	13
2386	Young, William		19	9	Owner	m f	13



IMAGE EVALUATION
TEST TARGET (MT-3)

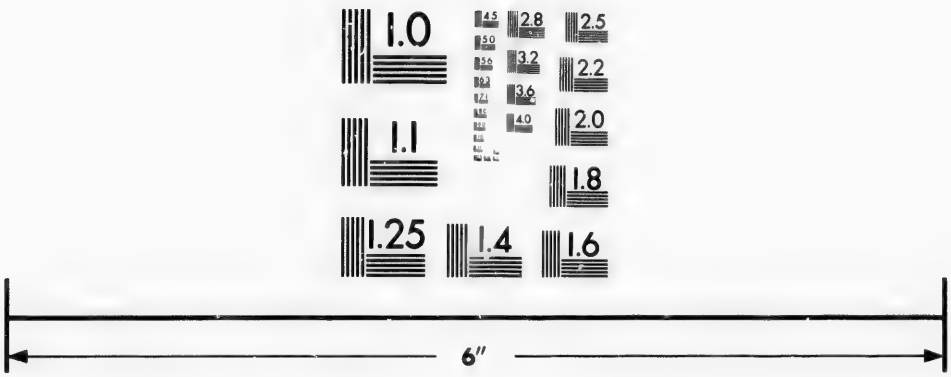

Photographic
Sciences
Corporation

23 WEST MAIN STREET
WEBSTER, N.Y. 14580
(716) 872-4503


2.8
3.2
3.6
2.5
2.2
2.0
1.8
1.1
1.0

VOTERS' LIST, 1894.

Municipality of the

TOWNSHIP OF PICKERING

Polling Sub-Division No. 11.

Comprising all the Lots from No. 15 to No. 22 inclusive, from the Seventh Concession Line to the Northern Town Line.

PART II

List of persons entitled to vote at Municipal Elections only.

No on Roll	NAME	Jrs.	LOT	CON.	Owner or Tenant Etc.	P.O.
2277	Banyard, Mrs.		19	9	Owner	13
493	Bell, Mrs. Jane		17	9	Owner	13
372	Carson, Mrs. Mary		15	8	Owner	13
2283	Cunningham, Mrs. D.		18	8	Owner	13
2285	Coates, Thomas		18	9	Owner	32
2293	Collins, Mrs.		18	9	Owner	13
2315	Coates, Mrs.		18	9	Owner	13
2289	Dunn, Miss Mary		18	9	Owner	
2290	Dolphin, Mrs. Mary M.		18	9	Owner	13
2398	Derusha, Edward		18	9	Owner	32
2297	Evans, Mrs. M. J.		18	9	Owner	13
2252	Gentle, Henry		19	9	Owner	
657	Gibson, Mrs. Wm.		19	8	Owner	13
673	Garbutt, Charles T.		18	9	Owner	13
2318	Gunn, Miss Matilda		18	9	Owner	13
2335	Linton, Mrs. Hannah		18	9	Owner	13
2314	Murray, Mrs. Ellen		18	9	Owner	13
1239	McFarlane, Mrs.		20	9	Owner	13
1241	McFarlane, Miss Agnes		20	9	Owner	13

No on Roll	NAME.	Jrs.	LOT	CON.	Owner or Tenant Etc.	P.O.
1242	McFarlane, Miss Sarah		20	9	Owner	13
1243	McFarlane, Miss Mary		20	9	Owner	13
1247	McKay, B. P.		18	9	Owner	13
1248	McKay, W. J.		18	9	Owner	13
2343	McDonald, Charles		18	9	Owner	13
2345	Milne, Mrs. C.		18	8	Owner	13
1718	Michell, Charles V.		19	9	Owner	13
1293	Nesbitt, Robert		22	8	Owner	23
1564	Neal, William		18	9	Owner	
357	Pilkey, Charles H.		18	7	Owner	
2358	Pallister, Mrs. M.		18	8	Owner	13
2366	Pilkey, Mrs. Jane		18	8	Owner	13
2246	Patterson, Mrs. James		18	9	Owner	13
2367	Rawson, Mrs. Martha		19	9	Owner	13
2312	Spears, Alex.		18	8	Owner	32
1707	Smith, Richard		19	7	Tenant	8
2375	Sharrard, Mrs. R. (see 8)		18	9	Owner	13
2378	Scarr, A. C.		19	9	Owner	
2387	Stokes, Mrs. R.		18	9	Owner	13
2259	Thompson, Thomas		18	9	Owner	32
2388	Ward, Mrs. Jane		18	9	Owner	13

VOTERS' LIST 1894.

Municipality of the

TOWNSHIP OF PICKERING

Polling Sub-Division No. 11.

Comprising all the Lots from No. 15 to No 22 inclusive, from the Seventh Concession Line to the Northern Town Line.

PART III.

List of persons entitled to vote at Elections to the Legislative Assembly only.

No. on Roll	NAME.	Jrs.	LOT.	CON.	Owner or Tenant Etc.	P.O.
43	Adamson, Samuel		17	7	m f	8
49	Arbuckle, Thomas		17	9	m f	13
50	Anderson, Samuel		17	9	m f	13
2260	Anderson, James		19	9	m f	13
2253	Astridge, Henry		18	9	m f	13
218	Brown, Syl.		22	9	m f	13
2257	Bundy, J. D.		18	8	m f	13
2278	Bowes, Luther		18	8	m f	13
2279	Brown, Joseph		18	8	m f	13
353	Craw, William		17	7	m f	8
388	Chadwick, Wm.		18	9	m f	13
2286	Collins, Joseph		18	8	m f	13
462	Digby, Philip		19	8	m f	13
2295	Dolphin, Duncan		18	9	m f	13
547	Forsyth, Abijah		19	8	m f	13
2306	Forsyth, Caleb		18	9	m f	13
2307	Forsyth, Thomas		18	9	m f	13
2309	Florence, Charles		19	9	m f	13
2331	Greig, William		18	9	m f	13

No on Roll	NAME.	Jrs.	LOT	CON.	Owner or Tenant Etc.	P.O.
811	Hardy, Simpson		18	8	m f	13
835	Howe, John		19	9	m f	13
2323	Hughes, T. B.		18	9	m f	13
2324	Hopper, David		18	9	m f	13
2330	King, Hay		18	9	m f	13
1049	Linton, Joseph		19	9	m f	13
1055	Lidgett, George		22	9	m f	13
2340	Leggit, James		19	9	m f	13
2347	Linton, Nathan		22	9	m f	13
1233	Mantle, Edward		18	9	m f	13
1253	McMaster Peter		18	9	m f	13
1255	Mantle, Albert		19	9	m f	13
1256	Mantle, Joseph		19	9	m f	13
2350	Moffatt, James		18	9	m f	13
1280	Neal. Lawrence		22	7	m f	13
1464	Pugh, Robert		22	9	m f	13
1547	Rutledge, John		17	7	m f	8
1706	Smith, Albert		19	7	m f	8
1802	Thompson, Joseph		18	9	m f	13
222	Williams, Henry		18	9	m f	13
2329	White, George		19	9	m f	13

VOTERS' LIST, 1894.

Municipality of the

TOWNSHIP OF PICKERING

Polling Sub-Division No. 12.

Comprising all the Lots from No. 23 to No. 35 inclusive, from the Seventh Concession Line to the Northern Town Line.

PART 1.

List of persons entitled to vote at both Municipal Elections and Elections to the Legislative Assembly.

No on Roll	NAME	Jrs.	LOT	CON.	Owner or Tenant Etc.	P.O.
46	Alsop, Hiram	J	25	9	Tenant m f	14
187	Burk, W H (see div 9)		30	7	Owner m f	10
188	Bowes, Robert		31	7	Tenant m f	11
189	Bowes, Alex	J	31	7	Tenant m f	11
190	Bowes, James	J	31	7	Tenant m f	11
192	Burkholder, Solomon	J	29	8	Owner m f	11
195	Brander, William	J	27	7	Tenant m f	11
197	Barkey, William	J	34	7	Owner m f	10
198	Barkey, David	J	34	7	Owner m f	10
199	Burkholder, Menno	J	35	7	Owner m f	26
206	Byer, Henry	J	30	8	Owner m f	11
215	Barkey, Wilmot	J	28	9	Owner m f	14
216	Barkey, Daniel		28	9	Owner m f	14
219	Bayles, John		32	9	Tenant m f	14
	Brownsberger, David		29	8	Owner m f	11
348	Cowie, William	J	26	7	Owner m f	11
349	Cowie, John (see 7)		26	7	Owner m f	8
160	Cowie, Robt D (see 7)	J	27	7	Tenant m f	11
355	Coulson, David		30	7	Owner m f	11

No. on Roll	NAME.	Jbs.	LOT	CON.	Owner or Tenant Etc.		P.O.
367	Coates, Wm H	J	33	8	Tenant	m f	11
378	Coultis, Wm J	J	23	8	Owner	m f	13
381	Cliff, Lincoln	J	31	9	Tenant	m f	14
383	Coates, George W	J	23	9	Owner	m f	13
382	Cliff, Edwin		31	9	Owner	m f	14
443	Dunkeld, W A	J	32	7	Farmer's son	m f	11
452	Davis, Philip	J	31	8	Owner	m f	14
460	Diamond, Peter	J	23	9	Tenant	m f	13
494	Elson, David	J	29	9	Tenant	m f	14
539	Fiummerfelt, Mason		29	9	Tenant	m f	14
544	Forsyth, Ralph	J	31	9	Owner	m f	14
645	Gostick, Thomas C	J	24	7	Owner	m f	8
646	Gostick, Thomas		24	7	Owner	m f	8
658	Gregg, Hugh jr	J	26	8	Owner	m f	13
659	Gregg, Hugh		25	8	Owner	m f	13
660	Gregg, Thomas	J	25	8	Farmer's son	m f	13
665	Gigg, Joseph		35	8	Owner	m f	26
667	Graham, Robert	J	23	9	Owner	m f	13
668	Graham, Wm M	J	23	9	Owner	m f	13
671	Geibner, Otto	J	35	8	Tenant	m f	26
800	Hunter, Thomas (see 8)		24	7	Tenant	m f	8
806	Hanson, James	J	29	7	Owner	m f	11
807	Hoover, Samuel B	J	30	7	Owner	m f	11
808	Hoover, Noah B		35	7	Owner	m f	26
813	Hayward, Tobias		30	8	Tenant	m f	14
820	Hoover, John G	J	34	9	Owner	m f	31
821	Hoover, Isaiah	J	34	9	Farmer's son	m f	31
822	Hoover, Joseph	J	34	9	Farmer's son	m f	31
826	Hayward, Alfred		24	8	Tenant	m f	13
828	Hoover, Simon R	J	33	8	Owner	m f	14
829	Hoover, Albert	J	33	8	Farmer's son	m f	14
830	Hoover, Jacob B	J	34	8	Owner	m f	26
831	Hoover, Elias B	J	34	8	Owner	m f	26

No. on Roll	NAME.	Jrs.	LOT.	CON.	Owner or Tenant Etc.		P.O.
832	Hoover, John R	J	32	8	Owner	m f	14
833	Harvey, Wesley	J	24	9	Tenant	m f	13
836	Hoover, Martin	J	27	9	Owner	m f	14
837	Hoover, John	J	27	9	Owner	m f	14
894	Johnston, Micheal	J	32	9	Tenant	m f	11
926	Kester, Enoch		33	9	Owner	m f	14
927	Kester, Marshall	J	33	9	Farmer's son	m f	14
935	Kester, Lorne	J	35	9	Owner	m f	31
1041	Lapp, Alex	J	31	8	Owner	m f	11
1046	Lapp, Seth		35	8	Owner	m f	26
1047	Lehman, Abram B	J	35	8	Owner	m f	26
1050	Lehman, Ephriam		29	9	Owner	m f	14
1051	Lehman, Benjamin		29	9	Owner	m f	14
369	Lott, Hiram B		33	7	Owner	m f	11
370	Lott, Ralph		33	7	Owner	m f	11
495	Lehman, Joseph		29	9	Owner	m f	14
1723	Law, Joseph (see 11)		27	8	Owner	m f	13
1036	Lott, Abram		32	7	Owner	m f	11
1215	Moore, Alex	J	24	7	Tenant	m f	11
1222	McDonald, C	J	28	7	Tenant	m f	11
1231	McAvoy, Chas. C	J	32	8	Tenant	m f	11
1235	Meyer, Edward	J	29	9	Owner	m f	14
1244	Mantle, Edward		29	9	Owner	m f	14
1245	McDonald, Patrick	J	31	7	Tenant	m f	11
1246	Mohkhouse, Joseph (4)		30	9	Owner	m f	14
1251	Mowder, Nelson	J	31	9	Owner	m f	14
1806	Miller, John (see 7 & 11)		25	7	Owner	m f	8
	Meyer, Jacob	J	29	9	Farmer's son	m f	14
47	McWain, Alex		25	9	Owner	m f	14
814	Michell, W J (see 11)		30	8	Owner	m f	13
1277	Neal, Thos	J	24	8	Tenant	m f	11
1281	Nighswander, Chris	J	35	7	Owner	m f	26
1282	Nighswander, Ralph	J	35	7	Farmer's son	m f	26

No. on Roll	NAME.	Jrs.	LOT	CON.	Owner or Tenant Etc.		P.O.
1288	Nighswander, Henry	J	34	7	Tenant	m f	26
1286	Nighswander, Michael	J	34	7	Owner	m f	26
1287	Nighswander, Tillman	J	34	7	Owner	m f	26
1588	Nighswander, A B	J	31	8	Owner	m f	11
1289	Nighswander, Martin	J	31	9	Owner	m f	14
1290	Nighswander, Enos	J	31	9	Farmer's son	m f	14
1441	Pipher, Andrew	J	33	7	Tenant	m f	10
834	Pugh, Price (see 11)		24	9	Owner	m f	13
1568	Richardson, George	J	25	9	Owner	m f	13
1569	Reesor, Elias	J	27	9	Owner	m f	14
1570	Reesor, Flavius	J	29	9	Owner	m f	14
1571	Reesor, Aylmer		29	9	Owner	m f	14
1572	Reesor, Abram	J	30	9	Owner	m f	14
1705	Spears, Jas V (see 8)		29	7	Owner	m f	11
1709	Stewart, Peter (see 9)	J	28	7	Owner	m f	11
1710	Spears, Adam	J	29	7	Owner	m f	11
1711	Scott, Wm (see 10 & 11)		25	7	Owner	m f	13
1712	Scott, W G (see 11)		25	7	Owner	m f	13
1713	Story, Andrew	J	23	8	Owner	m f	13
1714	Slack, Albert	J	25	8	Tenant	m f	13
1719	Storry, William	J	23	7	Tenant	m f	13
1722	Spafford, F (see 11)		26	9	Owner	m f	13
1731	Shirk, Daniel	J	31	9	Owner	m f	14
1732	Stover, Urias		32	9	Tenant	m f	14
1734	Slack, Jas (see 11)	J	24	9	Tenant	m f	13
1789	Turner, Wm B	J	32	7	Owner	m f	10
1790	Turner, Wm J	J	32	7	Farmer's son	m f	10
1795	Tarr, John		25	9	Tenant	m f	13
1796	Tarr, Richard	J	25	9	Tenant	m f	13
1797	Tarr, Keightley	J	25	9	Tenant	m f	13
1798	Tarr, John jr	J	25	9	Tenant	m f	13
1805	Underhill, James		25	7	Tenant	m f	13
1912	Wilson, Newrick (see 11)	J	23	7	Owner	m f	8

No on Roll	NAME	Jes.	LOT	CON.	Owner or Tenant Etc.		P.O.
1918	Whitson, Robert	J	28	8	Owner	m f	11
1919	Whitson, John	J	28	8	Owner	m f	11
1920	Whitson, Adam	J	26	7	Owner	m f	11
1922	White, John	J	29	9	Owner	m f	14
1925	Wideman, Abram	J	35	9	Owner	m f	31
196	Ward, Robt H (see 11)		27	7	Owner	m f	13
1938	Yake, Harman	J	33	9	Tenant	m f	11
1939	Yake, Hiram		33	9	Owner	m f	11

VOTERS' LIST, 1894.

Municipality of the

TOWNSHIP OF PICKERING

Polling Sub-Division No. 12.

Comprising all the Lots from No. 23 to No. 35 inclusive, from the Seventh Concession Line to the Northern Town Line.

PART II

List of persons entitled to vote at Municipal Elections only.

No. on Roll	NAME.	Jes.	LOT.	CON.	Owner or Tenant Etc.	P.O.
191	Burkholder, David		31	7	Owner	26
461	Bennett, Thomas		23	9	Owner	32
672	Burkholder, Abr		35	8	Owner	20
1232	Bentley, Mrs		32	8	Owner	31
1442	Barkey, Anthony		33	7	Owner	31
350	Cowie, Mrs John		27	7	Owner	11
361	Conley, Mrs Wm		31	7	Owner	20
159	Cowie, Mrs C		26	7	Owner	11
442	Dunkeld, Mrs Thos		32	7	Owner	11
538	Forsyth, Mrs Susan		30	9	Owner	14
669	Graham, Mrs M		23	9	Owner	13
1715	Gregg, W J		25	8	Owner	
369	Heisey, Jacob		33	8	Owner	31
827	Hayward, Mrs H		24	8	Owner	
893	Johnston, Mrs A		25	8	Owner	11
895	Johnston, Frederick		32	9	Owner	31
1720	Medd, Mrs		23	7	Owner	
1285	Nighswander, Jacob		34	7	Owner	
801	Sharrard, Aaron (see 8)		24	7	Owner	16
1721	Spofford, Mrs M		26	9	Owner	13
1735	Sypher, David		24	9	Owner	31
1926	Wideman, Christian		35	9	Owner	31

VOTERS' LIST 1894.

Municipality of the

TOWNSHIP OF PICKERING

Polling Sub-Division No. 12.

Comprising all the Lots from No. 23 to No 35 inclusive, from the Seventh Concession Line to the Northern Town Line.

PART III.

List of persons entitled to vote at Elections to the Legislative Assembly only.

No on Roll	NAME.	Jrs.	LOT	CON.	Owner or Tenant Etc.	P.O.
809	Hanson, Daniel,		29	7	m f	11
810	Hanson, Henry		29	7	m f	11
815	Hayward, Wm		26	9	m f	13
823	Harding, Wm		33	9	m f	14
876	Jones, Alex		23	8	m f	13
936	Kirby, John		33	7	m f	31
937	Kirby, Frank		28	9	m f	14
1042	Leech, Jerry		28	8	m f	11
1043	Littlejohn, John J		23	7	m f	8
1213	Moorehead, Robert		34	7	m f	11
1214	Murray, John		28	7	m f	11
1238	Morgan, Sidney		33	7	m f	11
1250	Monkhouse, W J		30	7	m f	14
1254	Meyer, David		32	8	m f	14
1292	Neal, James		30	7	m f	11
1724	Stover, Jacob		29	8	m f	11
1726	Slack, William		33	8	m f	14
1926	Wallace, R B		30	8	m f	11
1921	Williamson, John F		33	8	m f	11
1940	Young, James		25	8	m f	13

CERTIFICATE.

—— ——:o:——— —

I hereby certify that the aggregate number of names on the foregoing List, qualified to serve as Jurors is eight hundred and ninety. (890)

D. R. BEATON,
Clerk of Pickering Tp.

———:o:——— —

I Donald Robert Beaton, Clerk of the Municipality of the Township of Pickering, in the County of Ontario, do hereby certify that Parts I and III of the within Voters' List constitutes a correct list for the year 1894 of all persons appearing by the last revised Assessment Roll of the said Municipality to be entitled to vote at Elections for Members of the Legislative Assembly : and that Parts I and II constitutes a correct list for the said year of all persons appearing by said Roll to be entitled to vote at Municipal elections in the said Municipality ; and I hereby call upon all electors to examine the said list, and if any omissions or other errors are perceived therein, to take immediate proceedings to have said errors corrected according to law.

Dated at Pickering, this 26th day of Sept. 1894.

Donald R. Beaton

Clerk of the Municipality of the
Township of Pickering,
Whitevale, P.O.

W. J. CLARK, PRINTER, "NEWS," PICKERING, ONTARIO.